

Photo No. 21	Date: 19/05/20
Location: SA2	


A photograph showing a vertical cross-section of a soil profile. A white measuring tape with red markings is placed vertically against the soil face for scale. The soil is dark brown and appears to be a loam or clay. The measuring tape shows markings in centimeters and inches. The soil profile is exposed, showing the internal structure and texture of the soil.

Photo No. 22	Date: 19/05/20
Location: SA3	



Photo No. 23	Date: 19/05/20	
Location: SA4		

Photo No.	Date:	
24	19/05/20	
Location: SA5		

PHOTOGRAPHIC LOG		
Photo no. 25	Date: 19/05/20	
Location: SA6		


Photo No. 26	Date: 19/05/20	
Location: SA11		

Photo No. 27	Date: 22/05/20	
Location: SA12		

Photo No. 28	Date: 21/05/20	
Location: SA13		



Photo No. 29	Date: 21/05/20	
Location: SA14		

Photo No.	Date:	
30	21/05/20	
Location: SA15		

Photo No. 31	Date: 22/06/20	
Location: SUD1		

Photo No.	Date:	
32	20/05/20	
Location: SUD2		


PHOTOGRAPHIC LOG		
Photo no. 33	Date: 20/05/20	
Location: SUD3		

Photo No.	Date:	
34	22/06/20	
Location: SUD4		

Photo No. 35	Date: 20/05/20	
Location: SUD5		

Photo No. 36	Date: 20/05/20	
Location: SUD6		


Photo No. 37	Date: 22/06/20	
Location: POR1		

Photo No. 38	Date: 22/06/20	
Location: POR2		


Photo No. 39	Date: 22/05/20	
Location: POR3		

Photo No. 40	Date: 22/05/20	
Location: POR4		