

APPENDIX B

SITE PHOTOGRAPHS


<i>PHOTOGRAPHIC LOG</i>		
Photo no. 1	Date: 18/05/20	
Location: IT1		

Photo No. 2	Date: 18/05/20	
Location: IT2		


Photo No. 3	Date: 18/05/20	
Location: IT3		



Photo No. 4	Date: 18/05/20	
Location: IT4		

Photo No. 5	Date: 18/05/20	
Location: IT5		

Photo No. 6	Date: 18/05/20	
Location: IT6		

Photo No. 7	Date: 18/05/20	
Location: IT7		

Photo No. 8	Date: 18/05/20	
Location: IT8		

PHOTOGRAPHIC LOG

Photo no. 9	Date: 22/05/20	
Location: IT9		

Photo No. 10	Date: 18/05/20	
Location: IB1		


Photo No. 11	Date: 18/05/20	
Location: IB2		

Photo No. 12	Date: 18/05/20	
Location: IB3		

Photo No. 13	Date: 18/05/20	
Location: IB4		



Photo No. 14	Date: 18/05/20	
Location: IB5		

Photo No. 15	Date: 21/05/20	
Location: IB7		

Photo No. 16	Date: 21/05/20	
Location: IB8		


PHOTOGRAPHIC LOG		
Photo no. 17	Date: 19/05/20	
Location: IB9		


Photo No. 18	Date: 18/05/20	
Location: IB10		

Photo No. 19	Date: 20/05/20	 A photograph showing a vertical soil profile. A white ruler with black markings is placed vertically against the soil face. The soil is dark brown and appears to be a loam or silt loam. There are some green grass blades at the top and bottom of the profile.
Location: IB11		

Photo No. 20	Date: 18/05/20	 A photograph showing a vertical soil profile. A white ruler with black markings is placed vertically against the soil face. The soil is a lighter brown color, possibly a sandy loam or silty loam. There are some green grass blades at the top and bottom of the profile.
Location: SA1		