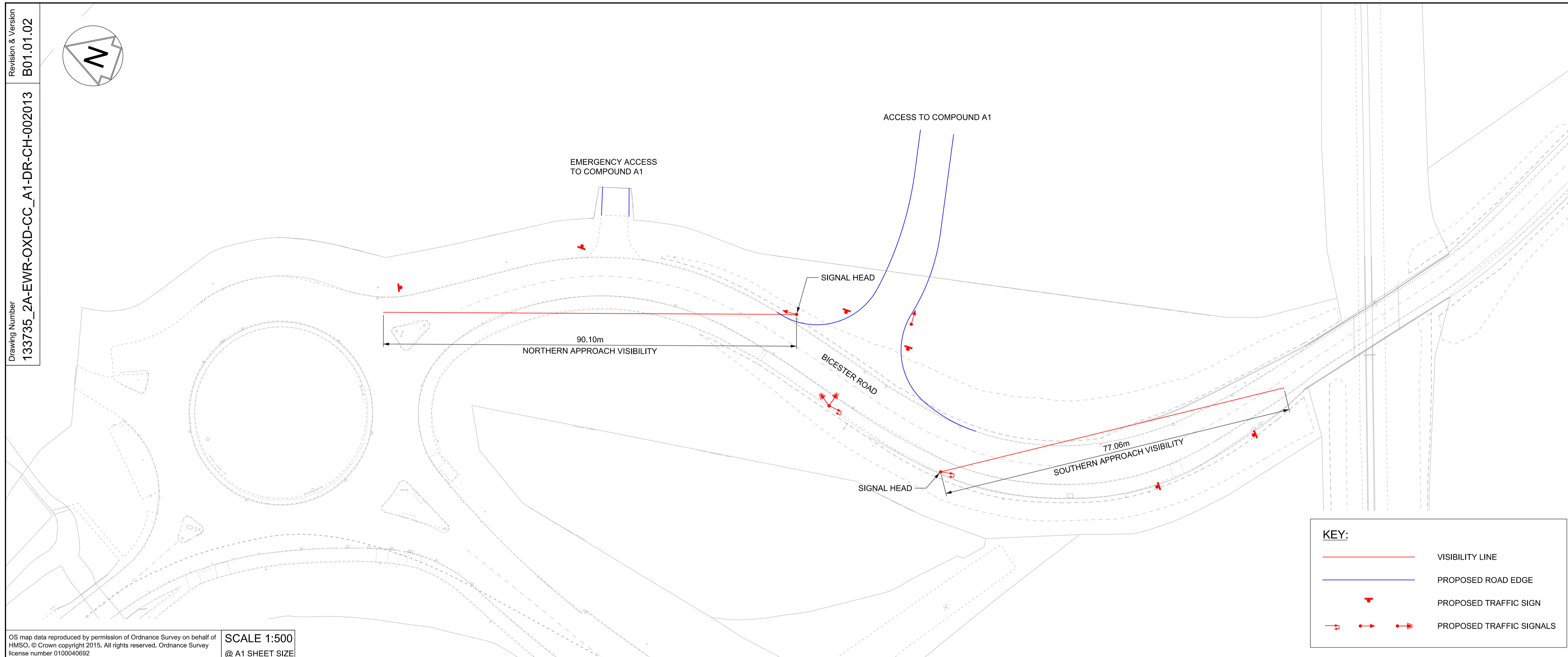
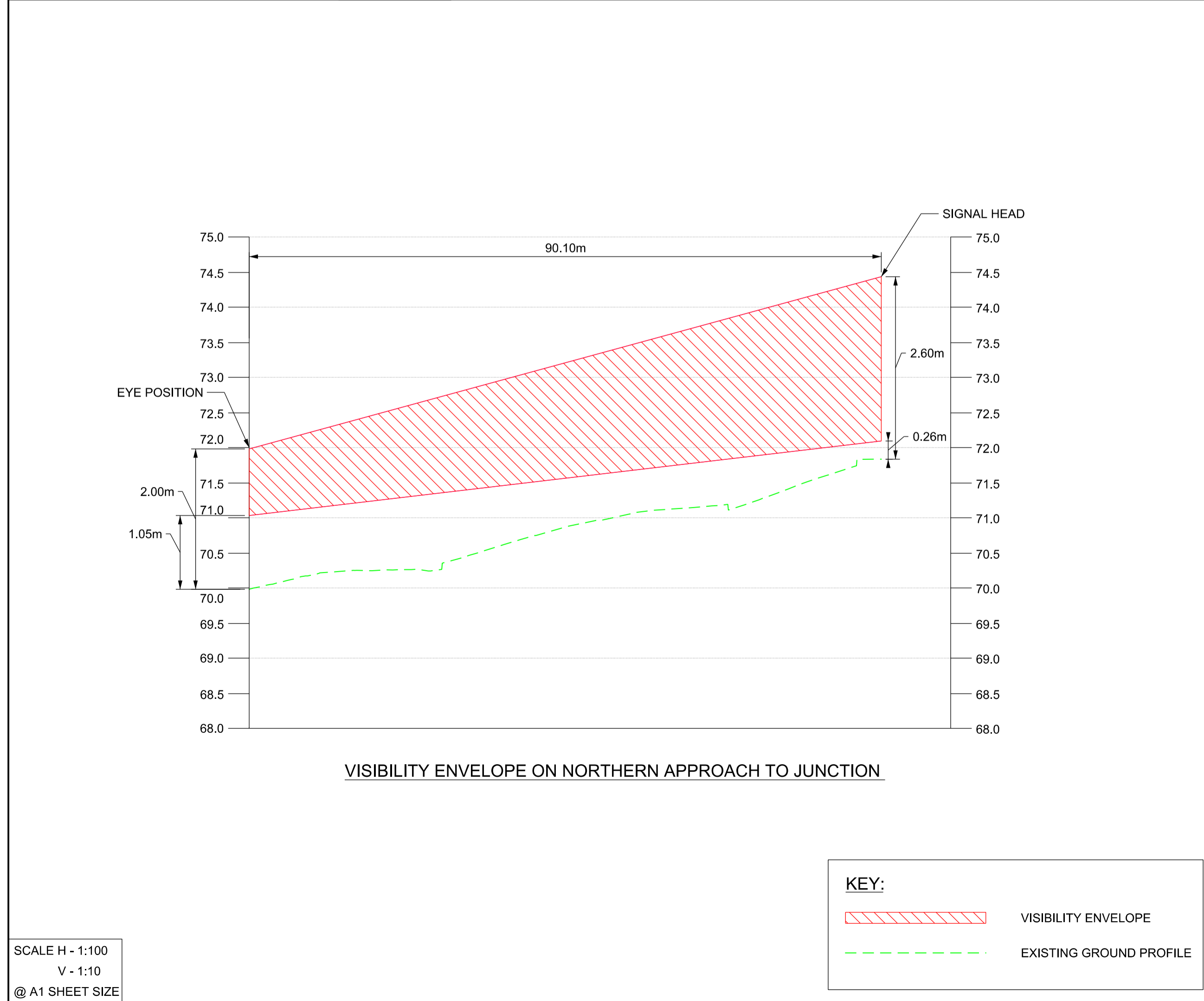


OS map data reproduced by permission of Ordnance Survey on behalf of HMSO. © Crown copyright 2015. All rights reserved. Ordnance Survey license number 0100040692

SCALE 1:500  
@ A1 SHEET SIZE



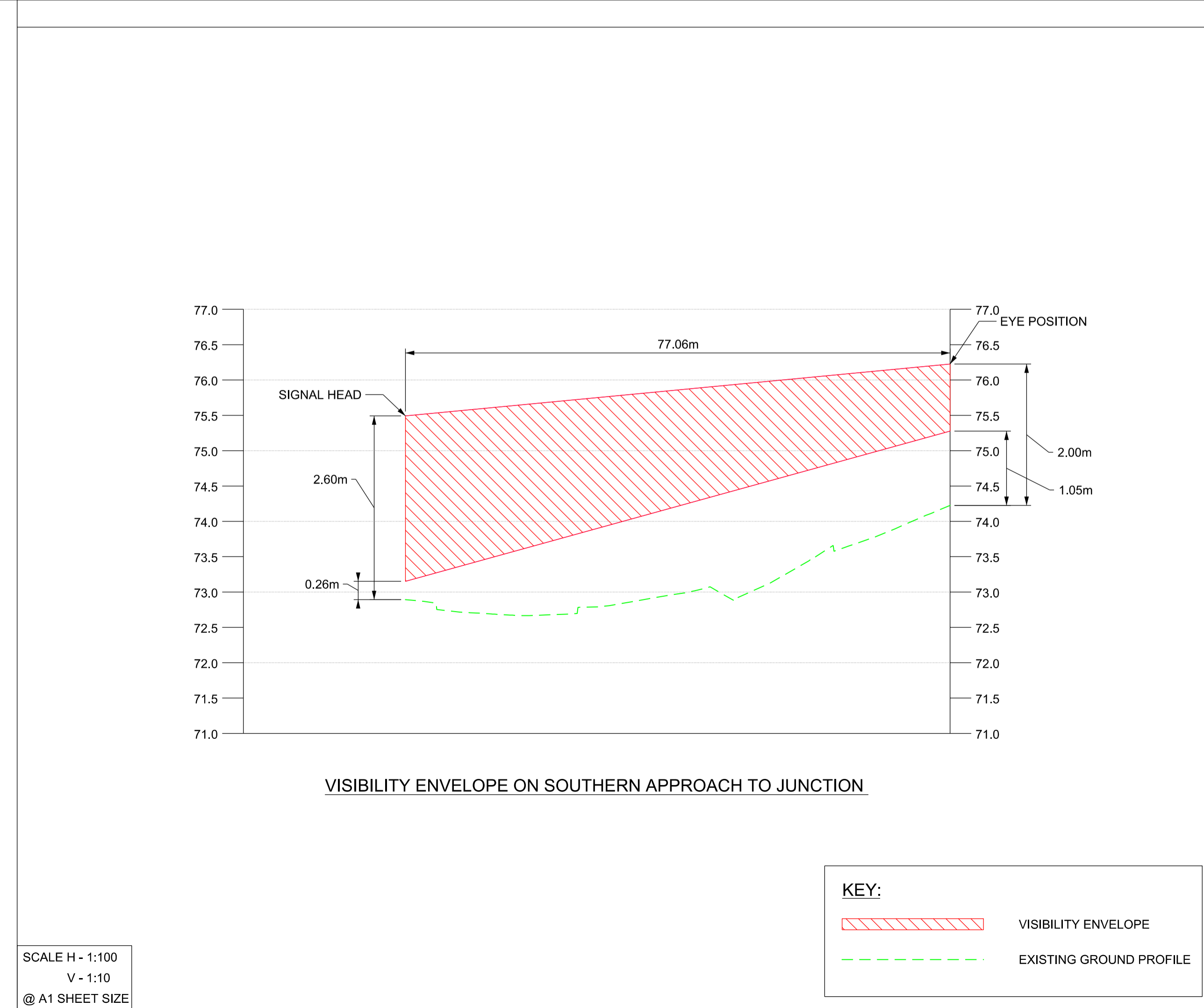
- NETWORK RAIL (EAST WEST RAIL WESTERN SECTION PHASE 2)**
- NOTES:**
1. THIS DRAWING IS NOT TO BE SCALED.
  2. ALL DIMENSIONS ARE IN METRES (m) UNLESS SHOWN OTHERWISE.
  3. THIS DRAWING IS TO BE READ IN CONJUNCTION WITH THE HIGHWAY DESIGN PACKAGE OF DRAWINGS AND DOCUMENTS.
  4. THE VISIBILITY ENVELOPE DEVELOPED IS AS PER DMRB TD50.



SCALE H - 1:100  
V - 1:10  
@ A1 SHEET SIZE

**KEY:**

- VISIBILITY ENVELOPE
- EXISTING GROUND PROFILE



SCALE H - 1:100  
V - 1:10  
@ A1 SHEET SIZE

**KEY:**

- VISIBILITY ENVELOPE
- EXISTING GROUND PROFILE

Rev	Date	Description of Revisions	Desd	Chkd	Appr
B01	05/07/19	WIP - DESIGN	--	--	--

WIP - Design S0



Project  
**East West Rail (Western Section) Phase 2**

Drawing Title  
**ACCESS TO COMPOUND A1 SIGNAL HEADS VISIBILITY**

Designed	---	Signed	---	Date	---
Drawn	Ravikumkar KN	Signed	R. KN	Date	01/07/19
Checked	---	Signed	---	Date	---
Approved	---	Signed	---	Date	---

Scale(s)  
AS SHOWN OXD -

Design Package Risk Classification  
**Normal**

Alternative Reference

Drawing Number  
133735\_2A-EWR-OXD-CC\_A1-DR-CH-002013

Sheet  
1 of 2  
Revision  
B01