


OS map data reproduced by permission of Ordnance Survey on behalf of HMSO. © Crown copyright 2015. All rights reserved. Ordnance Survey license number 0100040692

SCALE 1:500  
 @ A1 SHEET SIZE

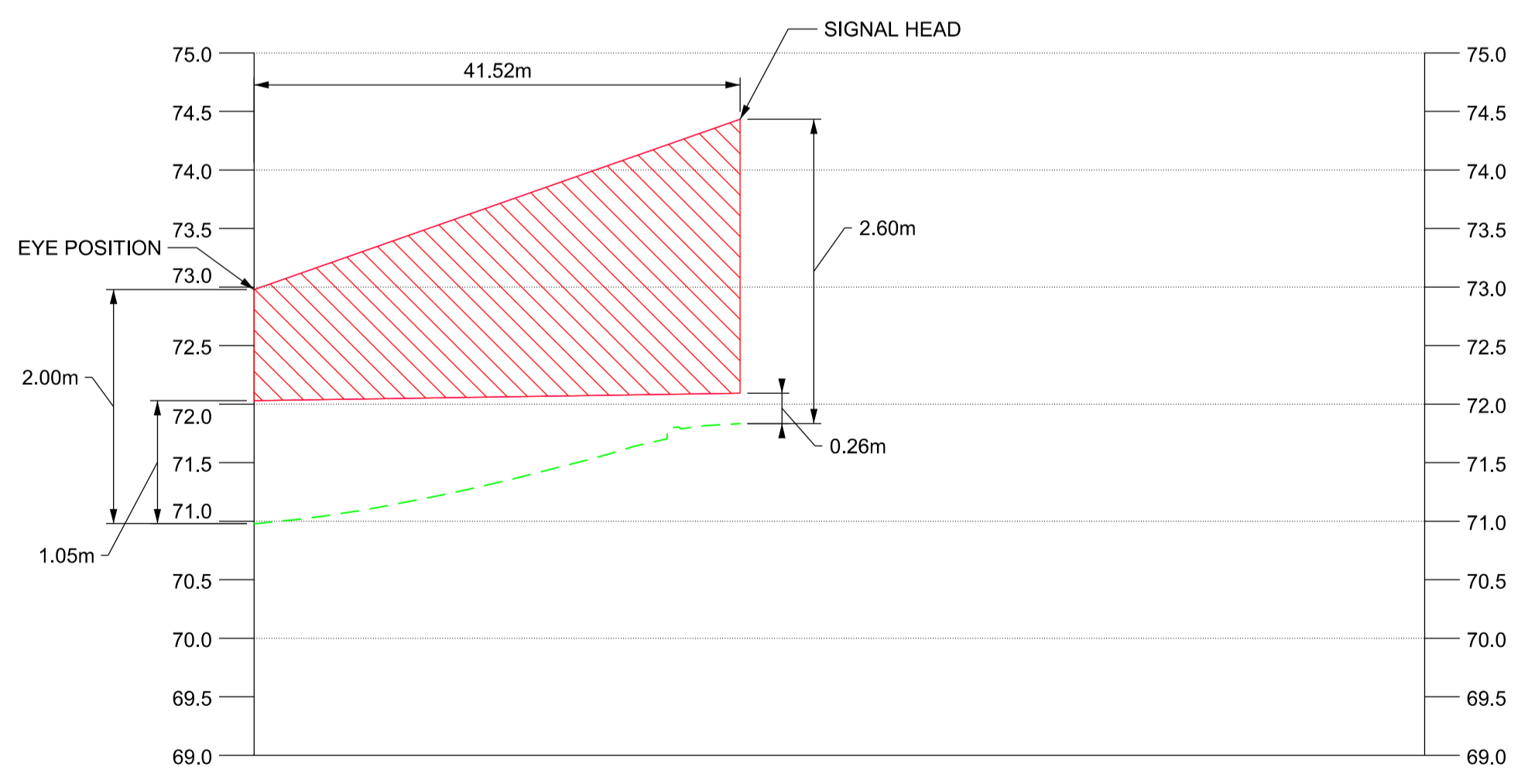


NETWORK RAIL (EAST WEST RAIL WESTERN SECTION PHASE 2)

- NOTES:
1. THIS DRAWING IS NOT TO BE SCALED.
  2. ALL DIMENSIONS ARE IN METRES (m) UNLESS SHOWN OTHERWISE.
  3. THIS DRAWING IS TO BE READ IN CONJUNCTION WITH THE HIGHWAY DESIGN PACKAGE OF DRAWINGS AND DOCUMENTS.
  4. THE VISIBILITY ENVELOPE DEVELOPED IS AS PER DMRB TD50.

**KEY:**

- VISIBILITY LINE
- PROPOSED ROAD EDGE
- ▼ PROPOSED TRAFFIC SIGN
- PROPOSED TRAFFIC SIGNALS



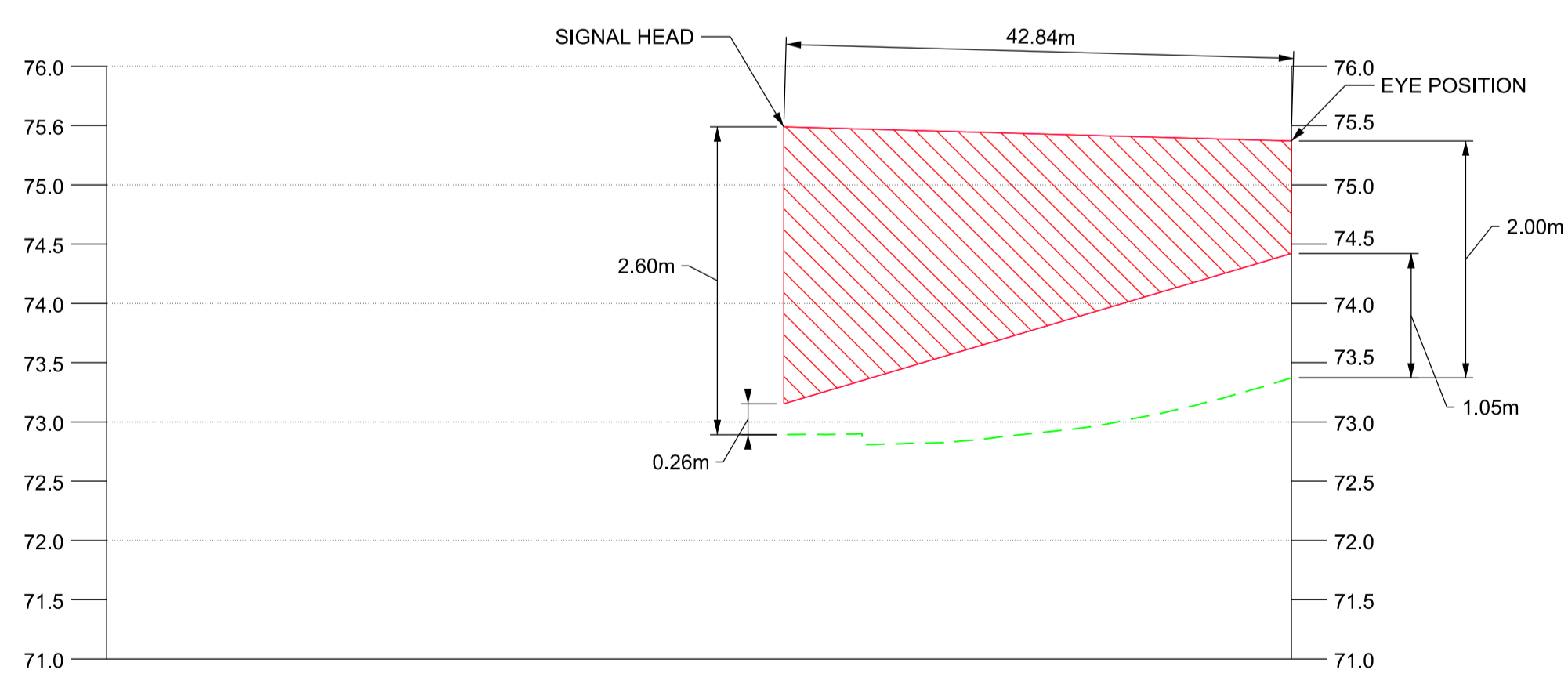
VISIBILITY ENVELOPE ON NORTHERN APPROACH TO JUNCTION

**KEY:**

- ▨ VISIBILITY ENVELOPE
- - - EXISTING GROUND PROFILE

SCALE H - 1:100  
 V - 1:10  
 @ A1 SHEET SIZE

SCALE H - 1:100  
 V - 1:10  
 @ A1 SHEET SIZE



VISIBILITY ENVELOPE ON SOUTHERN APPROACH TO JUNCTION

**KEY:**

- ▨ VISIBILITY ENVELOPE
- - - EXISTING GROUND PROFILE

Rev	Date	Description of Revisions	Desd	Chkd	Appr
P01	05/07/19	WIP - DESIGN	--	--	--

WIP - Design S0

Project  
**East West Rail (Western Section) Phase 2**

Drawing Title  
**ACCESS TO COMPOUND A1 SIGNAL HEADS VISIBILITY**

Designed	---	Signed	---	Date	---
Drawn	Ravikumar KN	Signed	R. KN	Date	05/07/19
Checked	---	Signed	---	Date	---
Approved	---	Signed	---	Date	---

Scale(s)  
 AS SHOWN ELR - Project Chainage (Miles Yards)  
 OXD -

Design Package Risk Classification  
Normal

Alternative Reference

Sheet **2 of 2**  
 Revision **B01**

Drawing Number  
 133735\_2A-EWR-OXD-CC-A1-DR-CH-002014