


OS map data reproduced by permission of Ordnance Survey on behalf of HMSO. © Crown copyright 2015. All rights reserved. Ordnance Survey license number 0100040692

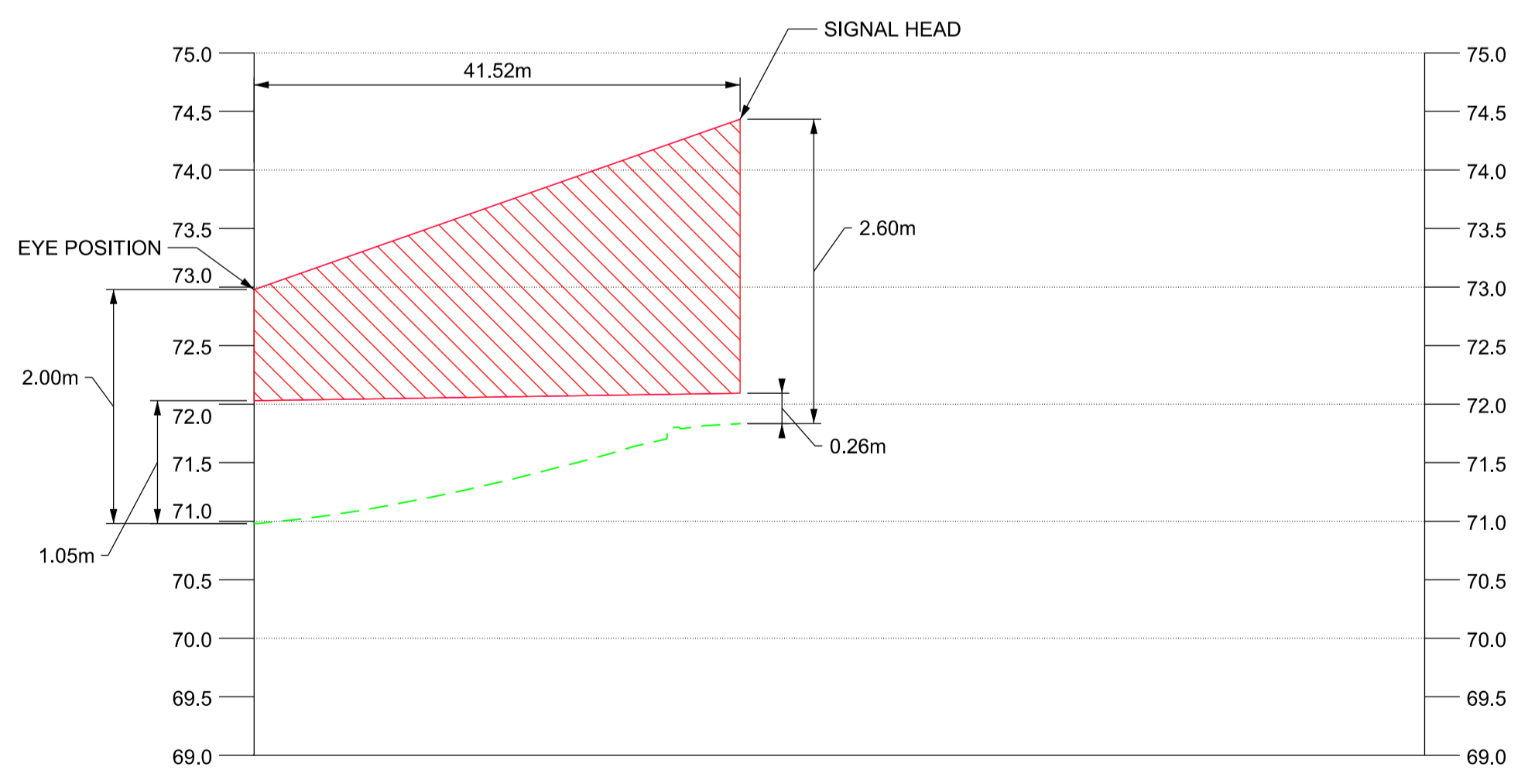
SCALE 1:500  
@ A1 SHEET SIZE



**KEY:**

- VISIBILITY LINE
- PROPOSED ROAD EDGE
- ▼ PROPOSED TRAFFIC SIGN
- ↔ PROPOSED TRAFFIC SIGNALS

- NOTES:**
- THIS DRAWING IS NOT TO BE SCALED.
  - ALL DIMENSIONS ARE IN METRES (m) UNLESS SHOWN OTHERWISE.
  - THIS DRAWING IS TO BE READ IN CONJUNCTION WITH THE HIGHWAY DESIGN PACKAGE OF DRAWINGS AND DOCUMENTS.
  - THE VISIBILITY ENVELOPE DEVELOPED IS AS PER DMRB TD50.



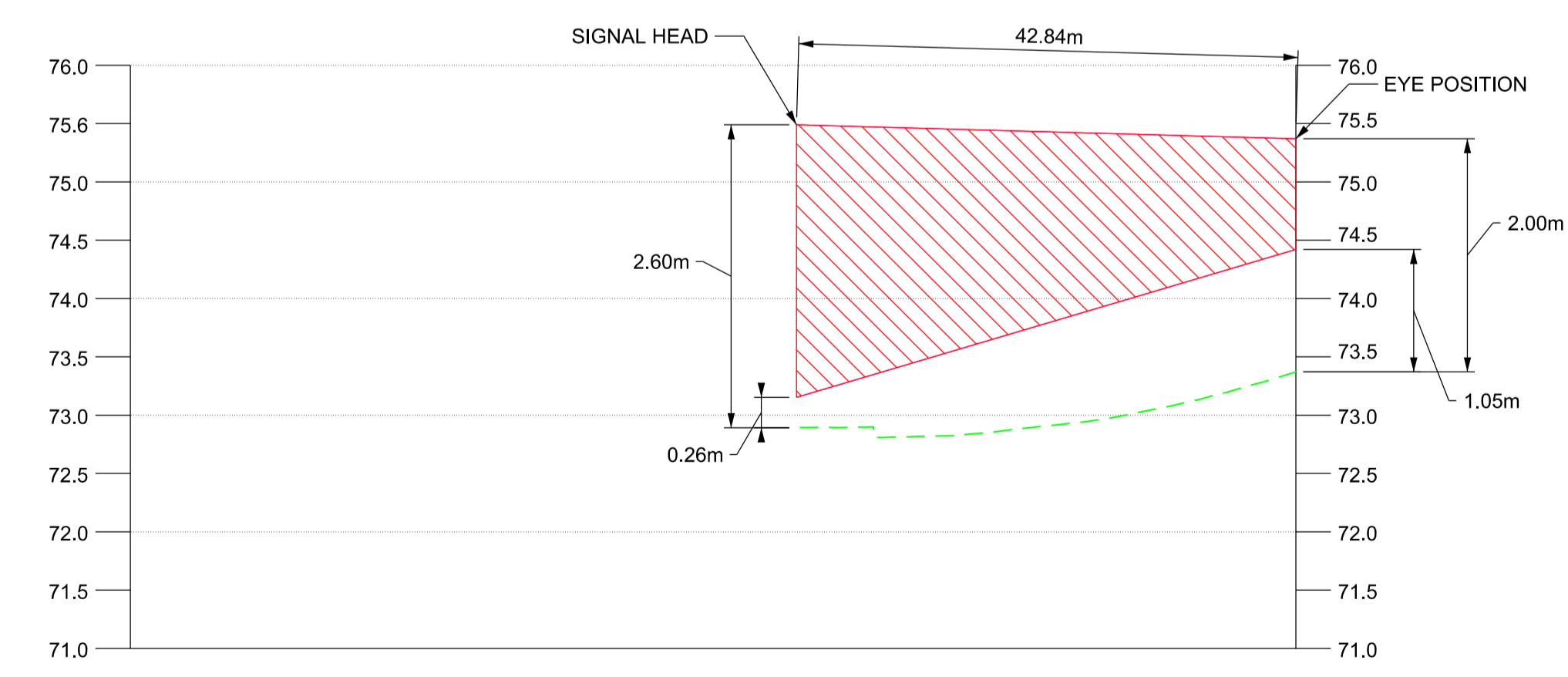
VISIBILITY ENVELOPE ON NORTHERN APPROACH TO JUNCTION

**KEY:**

- ▨ VISIBILITY ENVELOPE
- - - EXISTING GROUND PROFILE

SCALE H - 1:100  
V - 1:10  
@ A1 SHEET SIZE

SCALE H - 1:100  
V - 1:10  
@ A1 SHEET SIZE

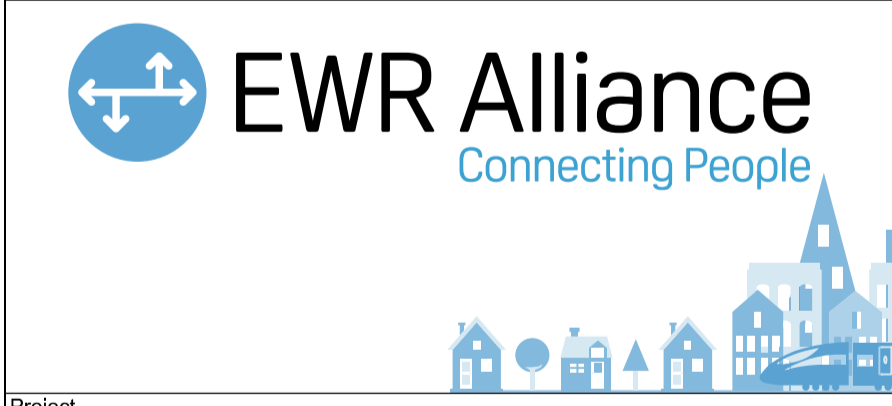


VISIBILITY ENVELOPE ON SOUTHERN APPROACH TO JUNCTION

**KEY:**

- ▨ VISIBILITY ENVELOPE
- - - EXISTING GROUND PROFILE

Rev	Date	Description of Revisions	Desd	Chkd	Appr	Suitability
B01	08/07/19	FOR INFORMATION				
WIP - Design						S0



Project  
**East West Rail  
(Western Section)  
Phase 2**

Drawing Title  
**ACCESS TO COMPOUND A1  
SIGNAL HEADS VISIBILITY**

Designed	---	Signed	---	Date	---
Drawn	Ravikummar KN	Signed	R. KN	Date	05/07/19
Checked	---	Signed	---	Date	---
Approved	---	Signed	---	Date	---

Scale(s)	AS SHOWN	ELR - Project Chainage (Miles Yards)	OXD -
Design Package Risk Classification	Normal		Sheet 2 of 2
Alternative Reference			Revision B01
Drawing Number	133735_2A-EWR-OXD-CC_A1-DR-CH-002014		