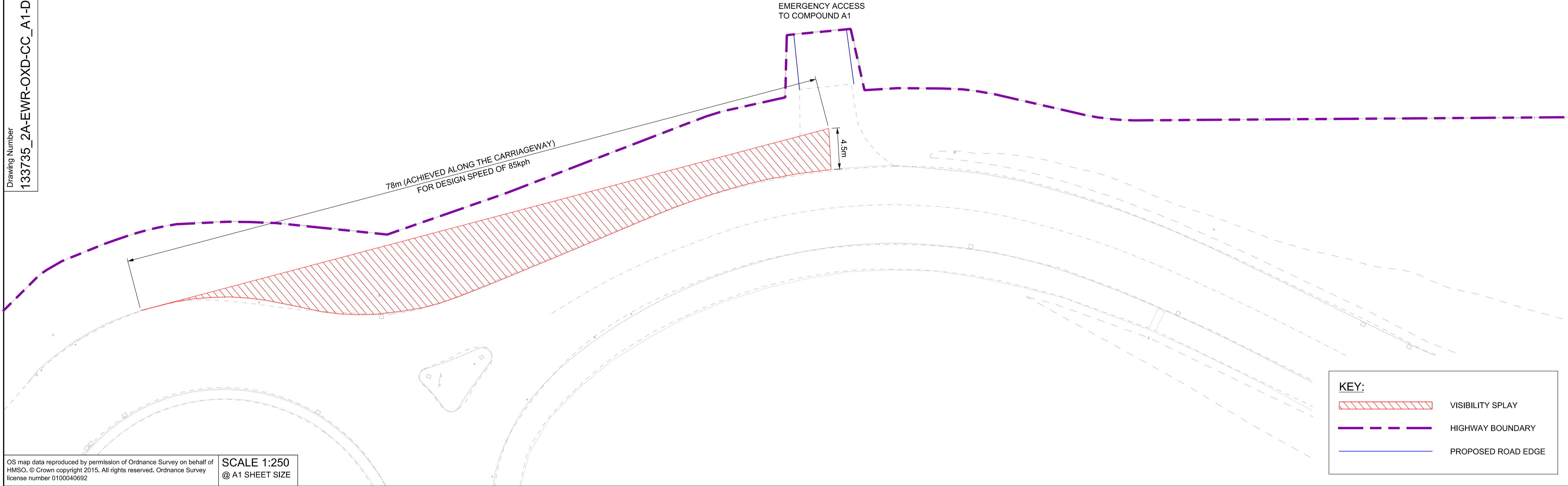
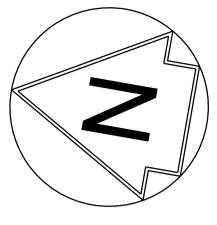


Revision & Version
 Drawing Number
 133735_2A-EWR-OXD-CC_A1-DR-CH-XXXXXX

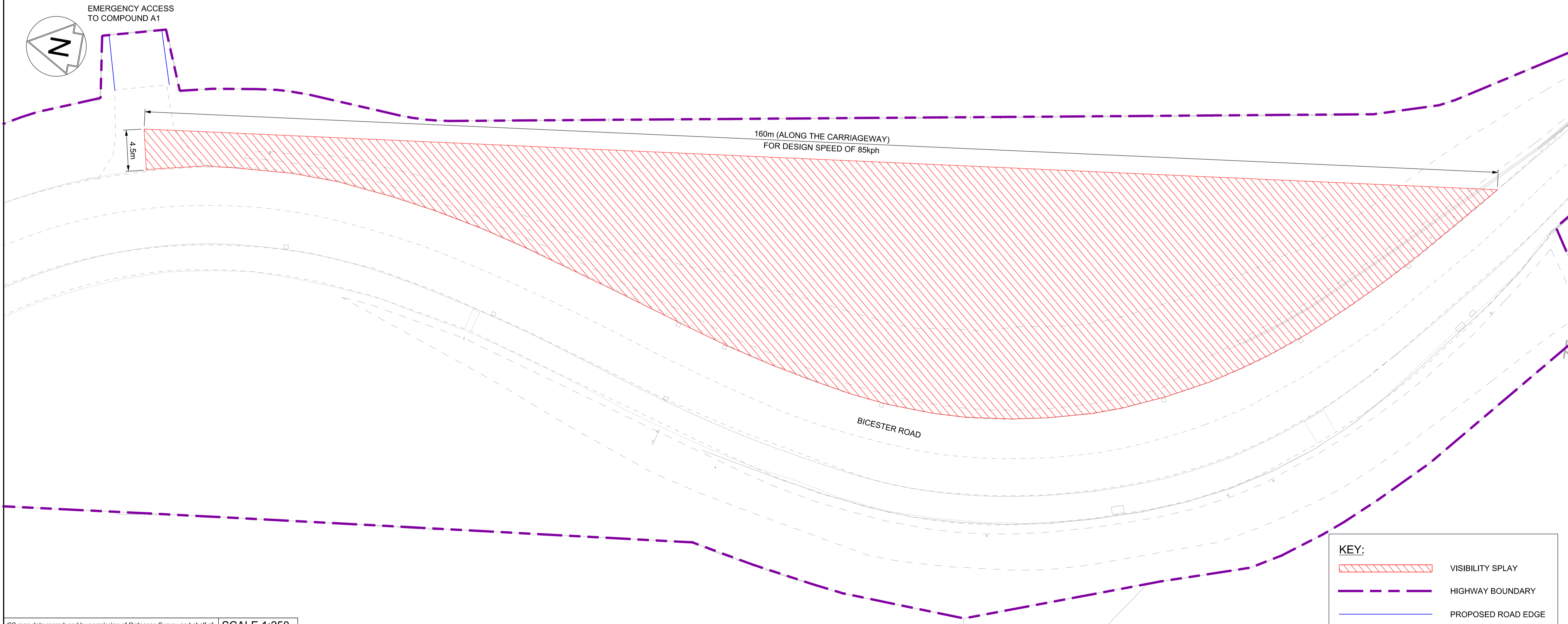


KEY:

	VISIBILITY SPLAY
	HIGHWAY BOUNDARY
	PROPOSED ROAD EDGE

OS map data reproduced by permission of Ordnance Survey on behalf of HMSO. © Crown copyright 2015. All rights reserved. Ordnance Survey license number 0100040692

SCALE 1:250
 @ A1 SHEET SIZE



KEY:

	VISIBILITY SPLAY
	HIGHWAY BOUNDARY
	PROPOSED ROAD EDGE

OS map data reproduced by permission of Ordnance Survey on behalf of HMSO. © Crown copyright 2015. All rights reserved. Ordnance Survey license number 0100040692

SCALE 1:250
 @ A1 SHEET SIZE

NETWORK RAIL (EAST WEST
 RAIL WESTERN SECTION PHASE 2)

- NOTES:**
1. THIS DRAWING IS NOT TO BE SCALED.
 2. ALL DIMENSIONS ARE IN METRES (m) UNLESS SHOWN OTHERWISE.
 3. THE SITE TEAM NEEDS TO ASCERTAIN THE REQUIRED CLEARANCE BASED ON THE VISIBILITY SPLAY, INTERVISIBILITY ZONE AND OR WORKS REQUIRED FOR THIS SITE.

Rev	Date	Description of Revisions	Desd	Chkd	Appr
---	---	---	---	---	---
WIP - Design					S0



Project
 East West Rail
 (Western Section)
 Phase 2

Drawing Title
 ACCESS TO COMPOUND A1
 VISIBILITY ZONE
 EMERGENCY ACCESS

Designed	---	Signed	---	Date	---
Drawn	---	Signed	---	Date	---
Checked	---	Signed	---	Date	---
Approved	---	Signed	---	Date	---

Scale(s) 1:250	ELR - Project Chainage (Miles Yards) OXD -	Sheet 2 of 6
Design Package Risk Classification Normal	Revision ---	
Alternative Reference		
Drawing Number 133735_2A-EWR-OXD-CC_A1-DR-CH-XXXXXX		