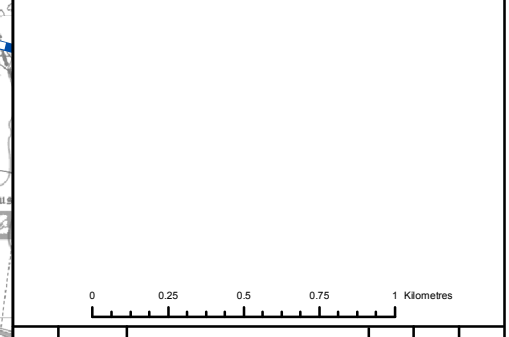


- PROJECT EXTENTS
- ROUTE SECTION 2A
- ROUTE SECTION 2B
- ROUTE SECTION 2E
- HS2 INTERFACE AREA
- ▭ SCHEME BOUNDARY
- ▭ LOCAL AUTHORITY BOUNDARY
- ▭ ADJACENT MAP SHEETS
- TOUCH POINTS
- CONSTRUCTION COMPOUND
- LOCAL ACCESS POINT
- ▭ CONSTRUCTION COMPOUND
- HGV/LGV CONSTRUCTION ACCESS ROUTE
- LGV ONLY CONSTRUCTION ACCESS ROUTE



|                            |          |                                      |      |      |             |
|----------------------------|----------|--------------------------------------|------|------|-------------|
| P01                        | 20/06/18 | 1ST ISSUE SCHEME BOUNDARY - 04/06/18 | LA   | RS   | SR          |
| Rev                        | Date     | Description of Revisions             | Dsmd | Chkd | Appr        |
| Status                     |          |                                      |      |      | Suitability |
| PUBLISHED - STAGE APPROVED |          |                                      |      |      | A1          |



Project THE NETWORK RAIL (EAST WEST RAIL BICESTER TO BEDFORD IMPROVEMENTS) ORDER

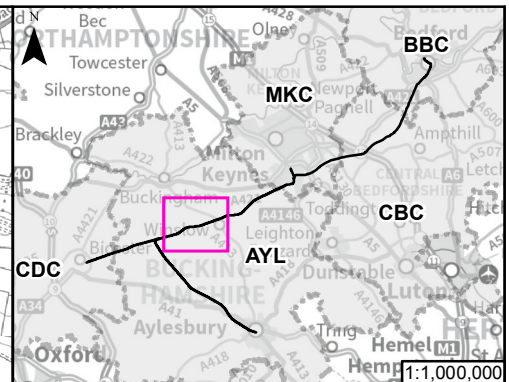
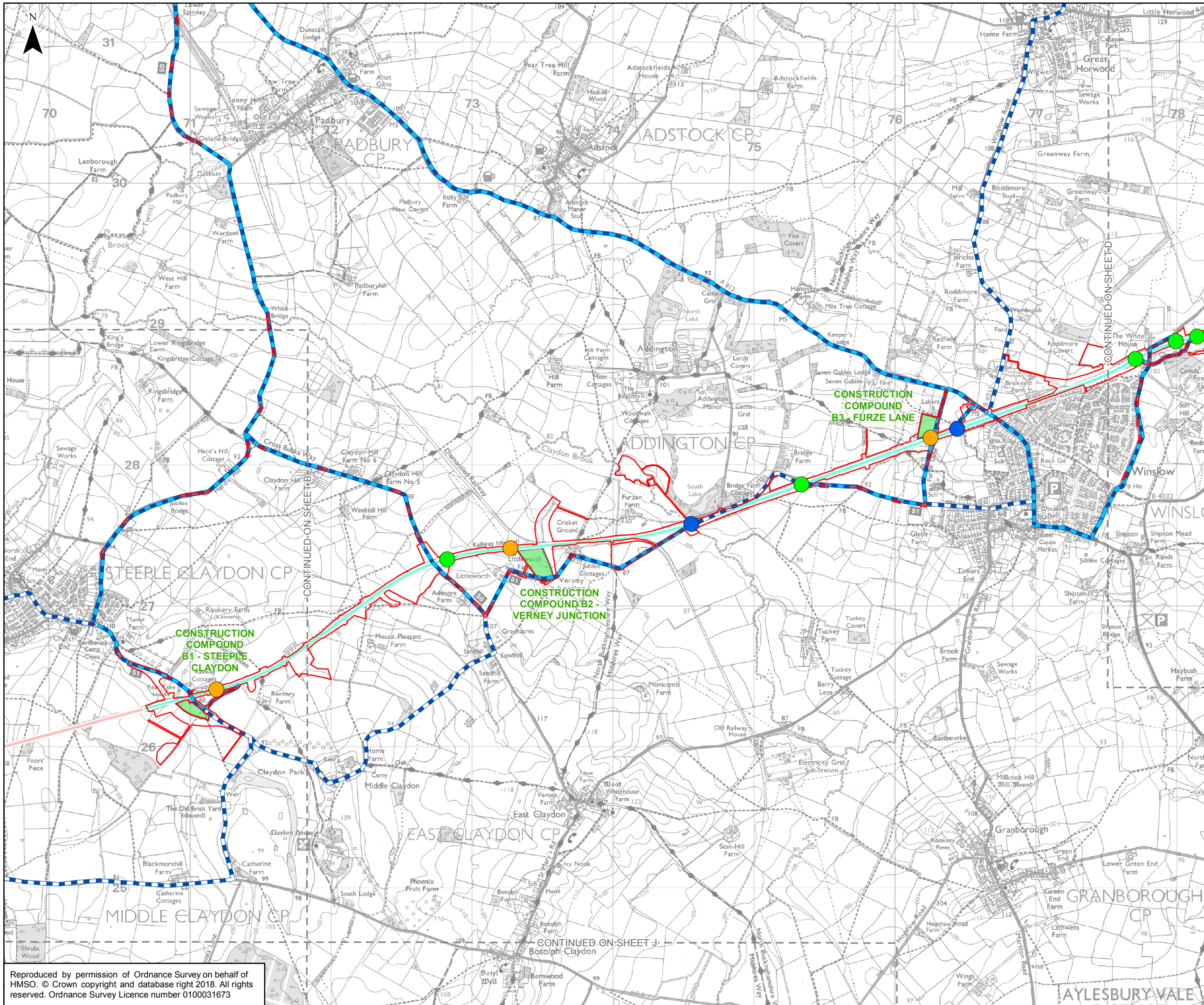
Drawing Title FIGURE 2.1B CONSTRUCTION ACCESS ROUTES, COMPOUNDS & TOUCH POINTS

|          |                    |        |           |      |            |
|----------|--------------------|--------|-----------|------|------------|
| Designed | Lizzie Augarde     | Signed | <i>LA</i> | Date | 20/06/2018 |
| Drawn    | Lizzie Augarde     | Signed | <i>LA</i> | Date | 20/06/2018 |
| Checked  | Richard Shortridge | Signed | <i>RS</i> | Date | 20/06/2018 |
| Approved | Steve Ricks        | Signed | <i>SR</i> | Date | 20/06/2018 |

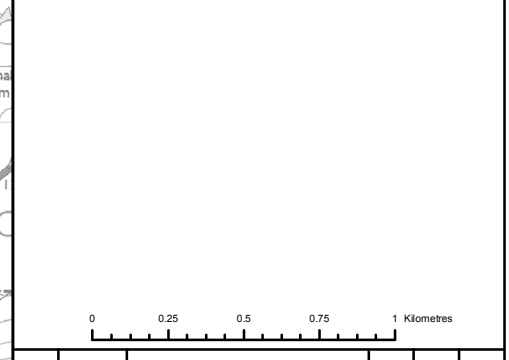
|                                    |                                  |                        |         |
|------------------------------------|----------------------------------|------------------------|---------|
| Scale(s)                           | 1:25,000                         | ELR & Project Chainage | N/A     |
| Design Package Risk Classification | NORMAL                           | Sheet                  | 2 of 12 |
| Alternative Reference              | Alternative_Ref                  | Revision               | P01     |
| Drawing Number                     | 133735_RW-EWR-XX-XX-DR-LE-010691 |                        |         |

Reproduced by permission of Ordnance Survey on behalf of HMSO. © Crown copyright and database right 2018. All rights reserved. Ordnance Survey Licence number 0100031673





- PROJECT EXTENTS
- ROUTE SECTION 2B
- HS2 INTERFACE AREA
- ▭ SCHEME BOUNDARY
- - - LOCAL AUTHORITY BOUNDARY
- - - ADJACENT MAP SHEETS
- TOUCH POINTS
- CONSTRUCTION COMPOUND
- LOCAL ACCESS POINT
- STRUCTURE
- ▭ CONSTRUCTION COMPOUND
- HGV/LGV CONSTRUCTION ACCESS ROUTE
- - - LGV ONLY CONSTRUCTION ACCESS ROUTE



|                            |          |                                      |      |      |             |
|----------------------------|----------|--------------------------------------|------|------|-------------|
| P01                        | 20/06/18 | 1ST ISSUE SCHEME BOUNDARY - 04/06/18 | LA   | RS   | SR          |
| Rev                        | Date     | Description of Revisions             | Dsnd | Chkd | Appr        |
| Status                     |          |                                      |      |      | Suitability |
| PUBLISHED - STAGE APPROVED |          |                                      |      |      | A1          |



Project THE NETWORK RAIL (EAST WEST RAIL BICESTER TO BEDFORD IMPROVEMENTS) ORDER

Drawing Title FIGURE 2.1C CONSTRUCTION ACCESS ROUTES, COMPOUNDS & TOUCH POINTS

|          |                    |        |           |      |            |
|----------|--------------------|--------|-----------|------|------------|
| Designed | Lizzie Augarde     | Signed | <i>LA</i> | Date | 20/06/2018 |
| Drawn    | Lizzie Augarde     | Signed | <i>LA</i> | Date | 20/06/2018 |
| Checked  | Richard Shortridge | Signed | <i>RS</i> | Date | 20/06/2018 |
| Approved | Steve Ricks        | Signed | <i>SR</i> | Date | 20/06/2018 |

|                                    |                                  |                        |         |
|------------------------------------|----------------------------------|------------------------|---------|
| Scale(s)                           | 1:25,000                         | ELR & Project Chainage | N/A     |
| Design Package Risk Classification | NORMAL                           | Sheet                  | 3 of 12 |
| Alternative Reference              | Alternative_Ref                  | Revision               | P01     |
| Drawing Number                     | 133735_RW-EWR-XX-XX-DR-LE-010692 |                        |         |

Reproduced by permission of Ordnance Survey on behalf of HMSO. © Crown copyright and database right 2018. All rights reserved. Ordnance Survey Licence number 0100031673