


- PROJECT EXTENTS
- ROUTE SECTION 2D
- SCHEME BOUNDARY
- - - LOCAL AUTHORITY BOUNDARY
- - - ADJACENT MAP SHEETS
- TOUCH POINTS
- STRUCTURE
- HGV/LGV CONSTRUCTION ACCESS ROUTE



P01	20/06/18	1ST ISSUE SCHEME BOUNDARY - 04/06/18	LA	RS	SR
Rev	Date	Description of Revisions	Dsmd	Chkd	Appr
Status					A1
PUBLISHED - STAGE APPROVED					A1



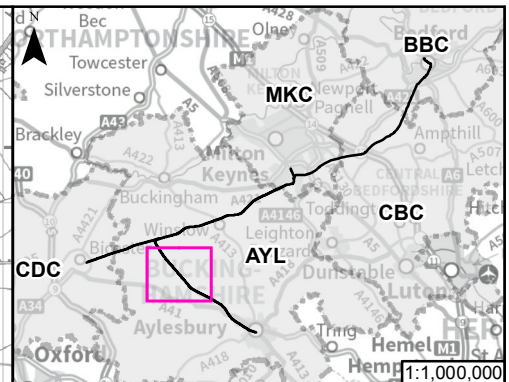
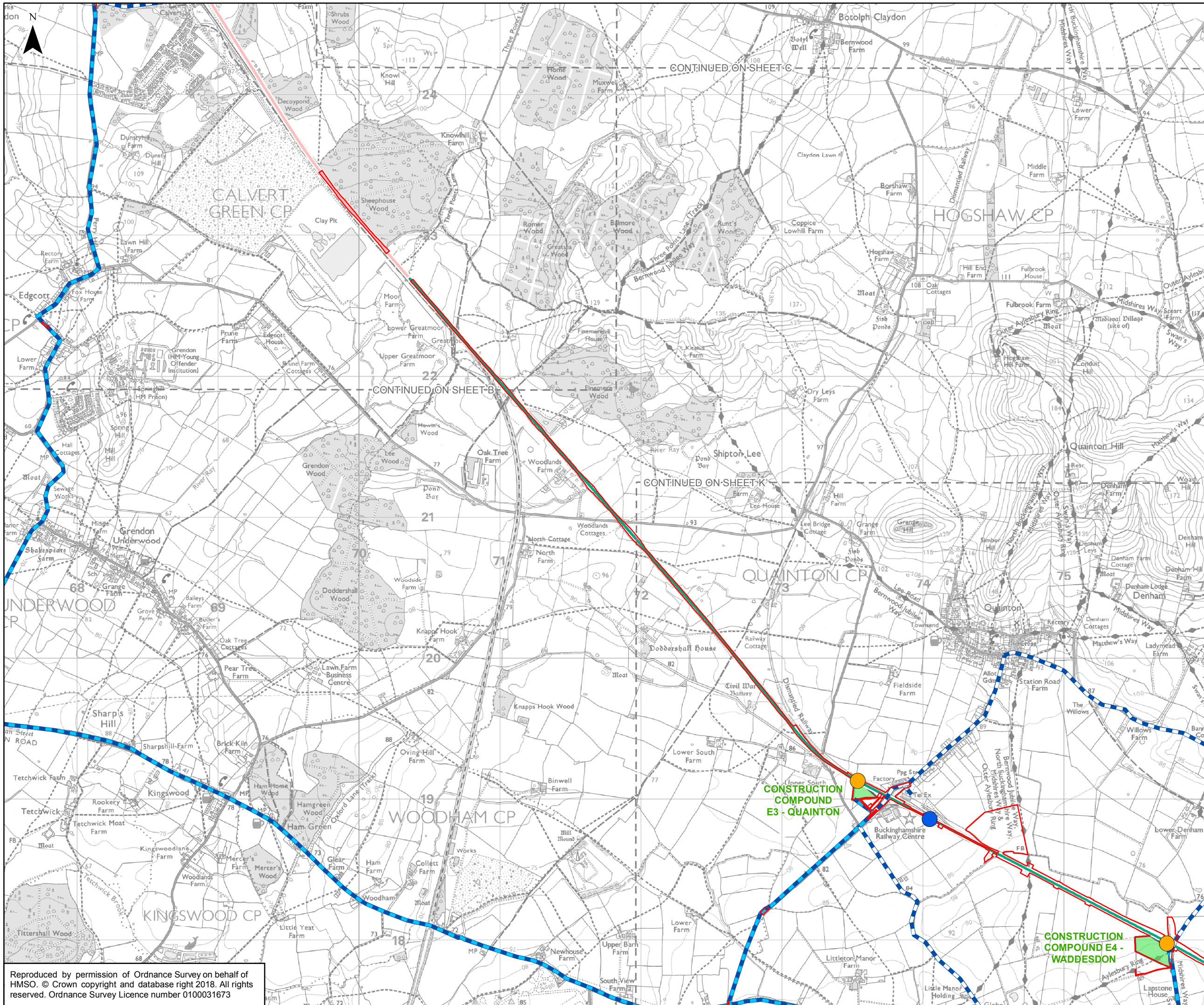
Project **THE NETWORK RAIL (EAST WEST RAIL BICESTER TO BEDFORD IMPROVEMENTS) ORDER**

Drawing Title **FIGURE 2.11 CONSTRUCTION ACCESS ROUTES, COMPOUNDS & TOUCH POINTS**

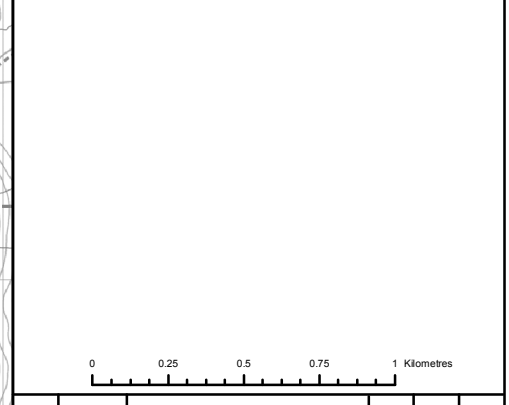
Designed	Lizzie Augarde	Signed	<i>LA</i>	Date	20/06/2018
Drawn	Lizzie Augarde	Signed	<i>LA</i>	Date	20/06/2018
Checked	Richard Shortridge	Signed	<i>RS</i>	Date	20/06/2018
Approved	Steve Ricks	Signed	<i>SR</i>	Date	20/06/2018

Scale(s)	<b>1:25,000</b>	ELR & Project Chainage	N/A
Design Package Risk Classification	<b>NORMAL</b>	Sheet	9 of 12
Alternative Reference	<b>Alternative_Ref</b>	Revision	<b>P01</b>
Drawing Number	<b>133735_RW-EWR-XX-XX-DR-LE-010698</b>		

Reproduced by permission of Ordnance Survey on behalf of HMSO. © Crown copyright and database right 2018. All rights reserved. Ordnance Survey Licence number 0100031673



- PROJECT EXTENTS
- ROUTE SECTION 2E
- HS2 INTERFACE AREA
- ▭ SCHEME BOUNDARY
- - - LOCAL AUTHORITY BOUNDARY
- - - ADJACENT MAP SHEETS
- TOUCH POINTS
- CONSTRUCTION COMPOUND
- STRUCTURE
- ▭ CONSTRUCTION COMPOUND
- ▬ HGV/LGV CONSTRUCTION ACCESS ROUTE
- ▬ LGV ONLY CONSTRUCTION ACCESS ROUTE



P01	20/06/18	1ST ISSUE SCHEME BOUNDARY - 04/06/18	LA	RS	SR
Rev	Date	Description of Revisions	Dsrd	Chkd	Appr
Status	PUBLISHED - STAGE APPROVED				A1



Project THE NETWORK RAIL (EAST WEST RAIL BICESTER TO BEDFORD IMPROVEMENTS) ORDER

Drawing Title FIGURE 2.1J CONSTRUCTION ACCESS ROUTES, COMPOUNDS & TOUCH POINTS

Designed	Lizzie Augarde	Signed	<i>LA</i>	Date	20/06/2018
Drawn	Lizzie Augarde	Signed	<i>LA</i>	Date	20/06/2018
Checked	Richard Shortridge	Signed	<i>RS</i>	Date	20/06/2018
Approved	Steve Ricks	Signed	<i>SR</i>	Date	20/06/2018

Scale(s)	1:25,000	ELR & Project Chainage	N/A
Design Package Risk Classification	NORMAL	Sheet	10 of 12
Alternative Reference	Alternative_Ref	Revision	P01
Drawing Number	133735_RW-EWR-XX-XX-DR-LE-010699		

Reproduced by permission of Ordnance Survey on behalf of HMSO. © Crown copyright and database right 2018. All rights reserved. Ordnance Survey Licence number 0100031673