







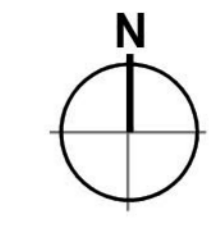


- Dimensions are in millimeters, unless stated otherwise.
 - Scaling of this drawing is not recommended.
 - It is the recipient's responsibility to print this document to the correct scale.
 - All relevant drawings and specifications should be read in conjunction with this drawing.

Surfaces Key:

- | | | | |
|---|---------------------------------------|---|---|
|  | 1 - Existing Tarmac |  | 5 - Proposed Tarmac |
|  | 2 - Existing Concrete |  | 6 - Proposed Concrete |
|  | 3 - Existing Grass / Soft Landscaping |  | 7 - Proposed Gravel |
|  | 4 - Proposed Grass / Soft Landscaping |  | 8 - Earth Batter to achieve overall height difference of 3.0 - 3.5m |



O	Updated to suit revised finish to the area surrounding the cycle and smoking shelters.	DG	GH	04.09.18
N	Updated to suit proposed cycle and smoking shelters.	DG	GH	04.09.18
M	Updated to suit proposed earth batter.	DG	GH	17.08.18
L	Windows to transport office updated.	DG	GH	25.07.18
K	Ground floor office layout updated and key amended.	DG	GH	11.07.18
J	Entrance ramp and stairs added to site plan to suit latest level information. Car parking amended to suit.	KF	GH	10.07.18
H	Gabion Basket retaining wall updated, HGV parking amended to suit. Positioning of proposed level access doors also updated.	KF	GH	06.07.18
G	Car Parking Total Updated	GM	GH	02.07.18
F	Car Parking Updated	GM	GH	29.06.18
E	Landscaping area added and positioning of accessible parking bays amended.	KF	GH	28.06.18
D	Pedestrian access crossing added to top of Southam Road access	GM	GH	25.06.18
C	Yard area changed to concrete.	DG	GH	02.03.18
B	SW red line boundary amended. Parking and yard updated to suit.	DG	GH	22.02.18
A	Proposed surfacing types amended to allow consistency, footway and road amended as required.	DG	GH	12.02.18
rev	amendments	by	ckd	date

Banbury 200 Unit,
 Southam Road, Banbury
 Proposed Surfacing Plan



Newark Beacon Innovation Centre, Caldera Way, Newark, Nottinghamshire NG24 2TN
 +44 (0)1636 653027 +44 (0)1636 653010 info@umcarchitects.com

Drawing Status:	Planning
Drawn / Checked:	DG / GH
Date:	23/01/18
Scale:	1:500 A1
Drawing no:	Revision:
16083 P006	O

