TYPICAL CAMP ROAD RESURFACING & SECTION

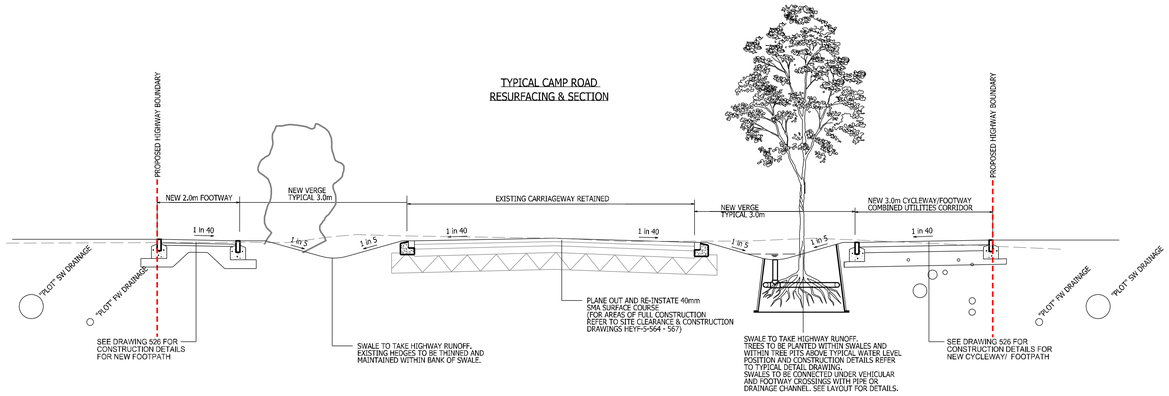

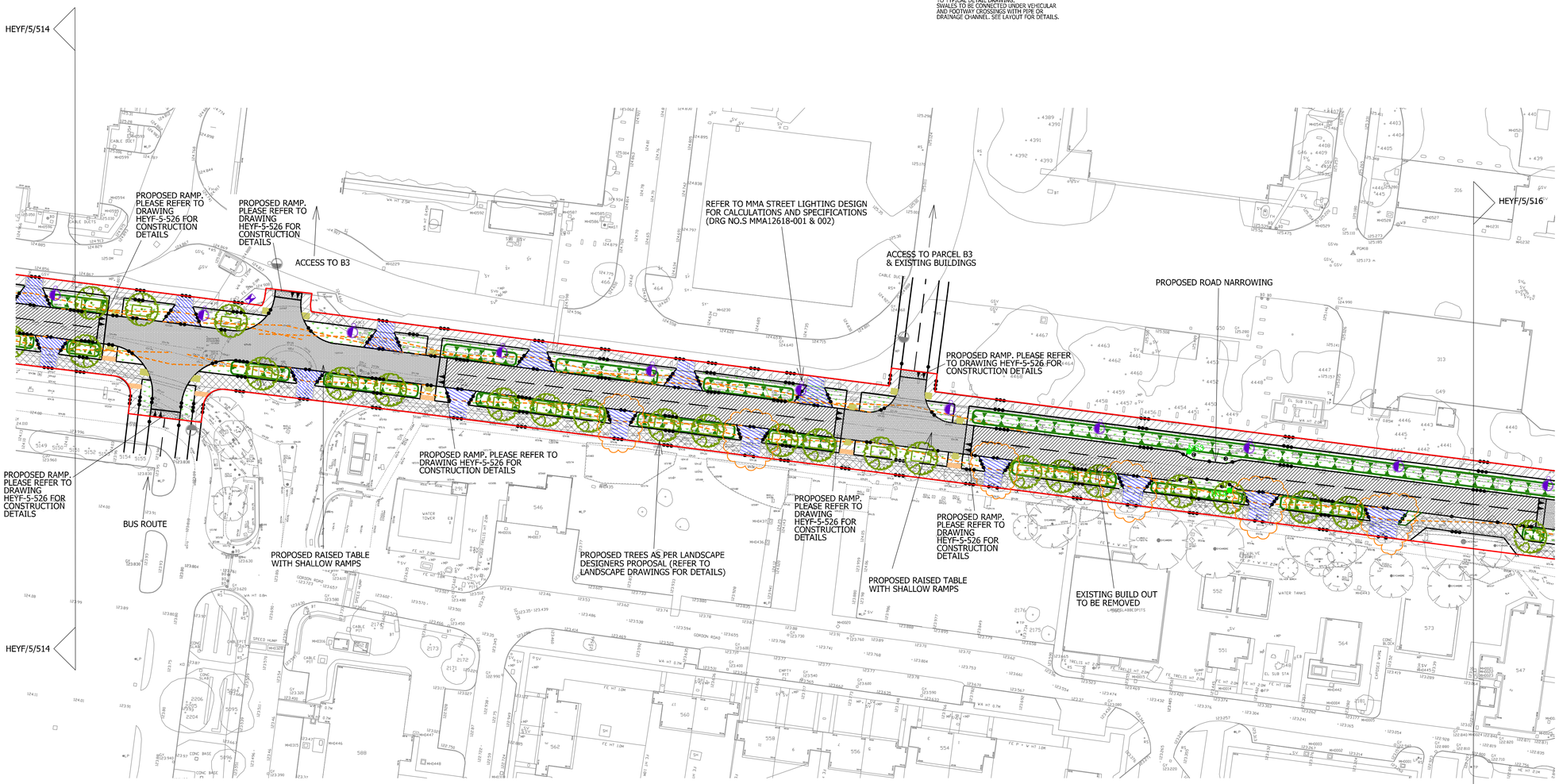

0 5 10 15 25 50m 75m

NOTES

1. CONTRACTORS MUST CHECK ALL DIMENSIONS ON SITE. ONLY FIGURED DIMENSIONS ARE TO BE WORKED FROM. DISCREPANCIES MUST BE REPORTED TO THE ARCHITECT OR ENGINEER BEFORE PROCEEDING. © THIS DRAWING IS COPYRIGHT .
2. REPRODUCED FROM OS SITEMAP ® BY PERMISSION OF ORDNANCE SURVEY® ON BEHALF OF THE CONTROLLER OF HER MAJESTY'S STATIONERY OFFICE. © CROWN COPYRIGHT 2008. ALL RIGHTS RESERVED. LICENCE NUMBER 100007126.
3. ALL EXISTING BUILDINGS AND HARD/SOFT LANDSCAPED AREAS WITHIN LIMITS OF S278 WORKS TO BE GRUBBED UP.
4. ALL VISIBILITY SPLAYS IN ACCORDANCE WITH MANUAL FOR STREETS. ACTUAL TRAFFIC SPEEDS ASSUMED TO BE 20MPH REDUCING TO 10MPH AT FEATURES.

KEY

- S278 WORKS BOUNDARY
- HALF BATTERED KERB 125 x 255mm (HB2) 120mm UPSTAND
- BULLNOSE KERB 125 x 150mm (BN) 25mm UPSTAND
- EDGING KERB 150 x 50mm (EF) 0mm UPSTAND
- BULLNOSE KERB ON END (BN) 0mm UPSTAND
- CK CHANNEL KERB
- BLOCK PAVE RAMP & MARKINGS
- BITUMINOUS CARRIAGEWAY
- BLOCK PAVE CARRIAGEWAY
- BITUMINOUS FOOTWAY
- BITUMINOUS SHARED FOOTWAY / CYCLEWAY (UNSEGREGATED)
- VEHICULAR CROSS OVER
- VERGE
- TACTILE PAVING WITH 0mm KERBFACE
- CORDUROY PAVING
- PROPOSED BUS STOP (FLAG OR SHELTER AS SPECIFIED)
- PROPOSED NEW TREE AND ASSOCIATED TREE PIT. FINAL POSITIONS TBA (REFER TO PEGASUS DRAWING)
- 2.4m x 25m VISIBILITY SPLAY (20mph)
- STREET LIGHTING COLUMN POSITIONS. REFER TO MMA DRGS MMA12618-001 & 002
- EXISTING STREET LIGHTING COLUMN. REFER TO MMA DRGS MMA12618-001 & 002
- PROPOSED SWALE (HIGHWAY DRAINAGE ONLY)
- PROPOSED RAMP. PLEASE REFER TO DRAWING HEYF-5-526 FOR CONSTRUCTION DETAILS
- REFLECTIVE BOLLARD

STREET LIGHTING KEY

PROPOSED 6m CONICAL "AVON" STAINTON STEEL LIGHTING COLUMN AS PER OCC STANDARD LIGHTING COLUMN SPECIFICATION (SPECIFICATION SUPPLIED WITH DESIGN PACK) WITH A WRTL LUMA 2-60 GREEN LANTERN. MOUNTING HEIGHT 8M. LANTERN COMPLETE WITH FULLY DIMMABLE ELECTRONIC CONTROL GEAR AND ZODION SS9 PART NIGHT MINI CELL SET TO 55/28 LUX. SUPPLY TO BE A PERMANENTLY LIVE SINGLE PHASE DNO SUPPLY WITH NO ISOLATOR UNIT, AS PER OXFORDSHIRE COUNTY COUNCIL SPECIFICATION. ZODION SS9 SHALL BE PART NIGHT DIMMED WITH 7 HOURS DIM FROM 22:00 TO 05:00 TO 75%.

ALL LANTERNS ARE TO HAVE THE CANOPY AND BODIES FINISHED IN FACTORY APPLIED REED GREEN RAL 6013. ALL COLUMNS FINISHES SHALL BE EPA COMPLIANT EPOXY/POLYSILOXANE.

SPECIFICATION SHOULD BE CHECKED AGAINST LATEST MMA DESIGN PRIOR TO INSTALLATION

- ILLUMINATED SIGN

HEYF/5/516

Revision	Desciption	Drawn	Checked	Date
P	CAMP ROAD VEHICULAR CROSSING POINTS FOR PARCEL B6 AMENDED	AT	JF	07-12-2016
N	CONSTRUCTION ISSUE	CG	AT	13-05-2015
M	STREET LIGHTING REVISED TO SUIT MMA DRAWINGS 12618-001-R5 AND 12618-002-R5	AT	JF	23-04-2015
L	STREET LIGHTING NOTE ADDED	CG	AT	27-01-2015
K	DRAWING UPDATED TO SUIT OCC S278 COMMENTS	CG	AT	26-11-2014
J	DRAWING UPDATED TO SUIT OCC COMMENTS DATED 10.10.14	CG	AT	22-10-2014
H	STREET LIGHTING UPDATED	SD	JGF	06-05-2014
G	ACCESS ROAD RAMPS INCLUDED WITHIN S278, NOTE AMENDMENTS & MINOR ADJUSTMENTS	SD	JGF	10-03-2014
F	UPDATED TO SUIT LATEST CAMP ROAD PROPOSALS	SD	JGF	25-02-2014
E	UPDATED TO SUIT LATEST CAMP ROAD LAYOUT	SD	JGF	03-10-2013
D	LAYOUT REVISED TO SUIT ADJACENT PARCEL PROPOSALS	SD	JGF	28-08-2013
C	ADDITIONAL NOTES & UPDATED TO SUIT LATEST LAYOUT	SD	JGF	18-07-2013
B	VERGES WIDENED, SWALES AND INDICATIVE TREE POSITIONS ADDED. TYPICAL SECTION ADDED TO DRAWING	SD	JGF	20-06-2013
A	REVISED FOR S278 SUBMISSION	SD	JGF	05-06-2013

Key Plan

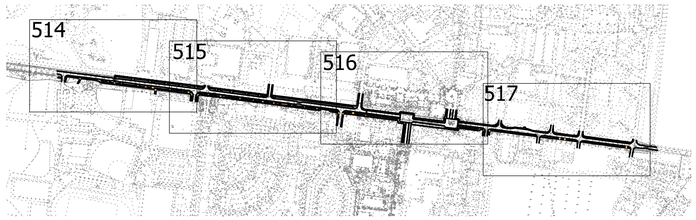

Preliminary ☐ Information ☐ Tender ☐ Construction ■ As Built ☐

Woods Hardwick
Architects, Engineers and Development Consultants

15-17 Goldington Road
Bedford
MK40 3NH
United Kingdom
T. +44 (0)1234 268862
F. +44 (0)1234 353034
mail@woodshardwick.com
www.woodshardwick.com

Title UPPER HEYFORD

Details CAMP ROAD S278
SURFACE FINISHES (2 OF 4)

Scale: 1:500 @ A1 Date: MAY 2013 Drawn: JGF Chk: IDB

Please consider the environment before printing this drawing

HEYF/5/515 P