



**OXFORDSHIRE  
COUNTY COUNCIL**

**Date:** 30<sup>th</sup> July 2015

**Our ref:** RM/25595/10.11.219

**Your ref:** DNM/CAL15901/45

**Highway Records  
Speedwell House  
Speedwell Street  
Oxford  
OX1 1NE**

**Sue Scane  
Director for Environment &  
Economy**

Pitmans LLP  
47 Castle Street  
Reading  
RG1 7SR

For the attention of **D Mehoulas**

Dear Sirs,

**Fritwell, Fewcott Road**

Thank you for your letter dated 20<sup>th</sup> July and cheque payment for £87.00, a receipt for which is enclosed.

The County Council is not in a position to express an opinion as to whether any highway abuts the boundary of a private property (see Note 1).

I attach a plan showing coloured what are, according to our current highway record plan (see Notes 1 & 2), the highways maintainable at the public expense in the area of interest and a key explaining the colouring used. The colouring shows the extent of the highways according to our current highway record plan, except that where there is a roadside ditch the highway boundary is usually the roadside edge of the ditch. There can however be exceptions to this rule and we may have further information on any particular ditch. Uncoloured areas are not publicly maintained and we hold no records of private ownership.

If you have any questions about the plan, please contact me on the telephone number shown below.

Yours faithfully,

Mrs Caren R O'Sullivan  
Highway Records Manager

Please ask for: Rosalind Mitchell  
Direct line: 01865 815082  
Email: [highway.records@oxfordshire.gov.uk](mailto:highway.records@oxfordshire.gov.uk)  
**[www.oxfordshire.gov.uk](http://www.oxfordshire.gov.uk)**



**INVESTORS  
IN PEOPLE**

# Highway Records Maps

## Guidance Notes

### **Note 1**

Our current highway record plan is derived from a variety of sources of different quality / accuracy, which to a large extent is inevitable given the piecemeal development of the highway network. Thus my plan shows the general boundaries of the highway and does not determine the exact line of the boundary.

### **Note 2**










As specified this information is derived from our current highway record plan. We may also hold historic background papers and are able to provide these. There may be an additional charge for these documents.

# KEY TO HIGHWAY RECORD MAPS

## HIGHWAY AUTHORITY: DEPARTMENT OF TRANSPORT

Motorway		Indigo blue
Trunk Road		Violet

## HIGHWAY AUTHORITY: COUNTY COUNCIL

Class 1 ('A' class)		Carmine Red
Class 2 ('B' class)		Grass green
Class 3 (classified unnumbered)		Sienna brown
Unclassified		Golden brown
Unclassified unmetalled		Lemon yellow
* Byway open to all traffic (BY or BOAT)		Pink
* (CRB) Re-designated as a restricted byway		True green (dashed)
* (CRF) Re-designated as a restricted byway		Purple (dashed)
* Bridleway (BR)		True green
* Definitive footpath (FP)		Purple
Definitive footpath (surfaced)		Purple dots on vermillion
Adopted footpath		Vermilion
Cycle track		Sky blue
See note on plan for details		Hatched

\* For confirmation of existence and width of a Right of Way shown as a line only on the plan please contact Rights of Way on Tel: 01865 810808 or email [country.side@oxfordshire.gov.uk](mailto:country.side@oxfordshire.gov.uk)

\* Under the Countryside & Rights of Way Act 2000, CRBs & CRFs were re-designated as Restricted Byways (RBs).

# PlanChest

