




CHARLOTTE AVENUE


FULL APPLICATION

NOTE:
Maximum building heights to ridge level are measured in meters above the proposed ground level.

-  Mixed Use - up to 16m (3 storey)
-  Site Boundary
-  Full Application Boundary

REVISION	DATE	DESCRIPTION	ARCHITECT	PARTNER
S2 P 1	03.10.19	Planning update to include full and outline application areas		ADP

CHECK ALL DIMENSIONS AND VERIFY ON SITE. REPORT ANY ERRORS OR OMISSIONS



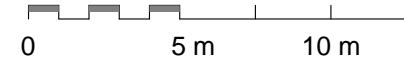
Cantay House
 Park End Street Oxford OX1 1JD
 T +44 (0) 1865 248045
 E oxford@adp-architecture.com
 www.adp-architecture.com

JOB TITLE:
 Elmsbrook Local Centre
 North West Bicester
 for A2Dominion

DRAWING TITLE:
 PARAMETER PLAN - BUILDING HEIGHTS
 OUTLINE APPLICATION

SCALE: 1 : 250 DRAWING SHEET SIZE: A3

JOB CODE: ELC2 DRAWING NUMBER: ADP-00-XX-DR-A-0911 REVISION: S2 P 1



This line should measure 100mm along x and y axis when printed