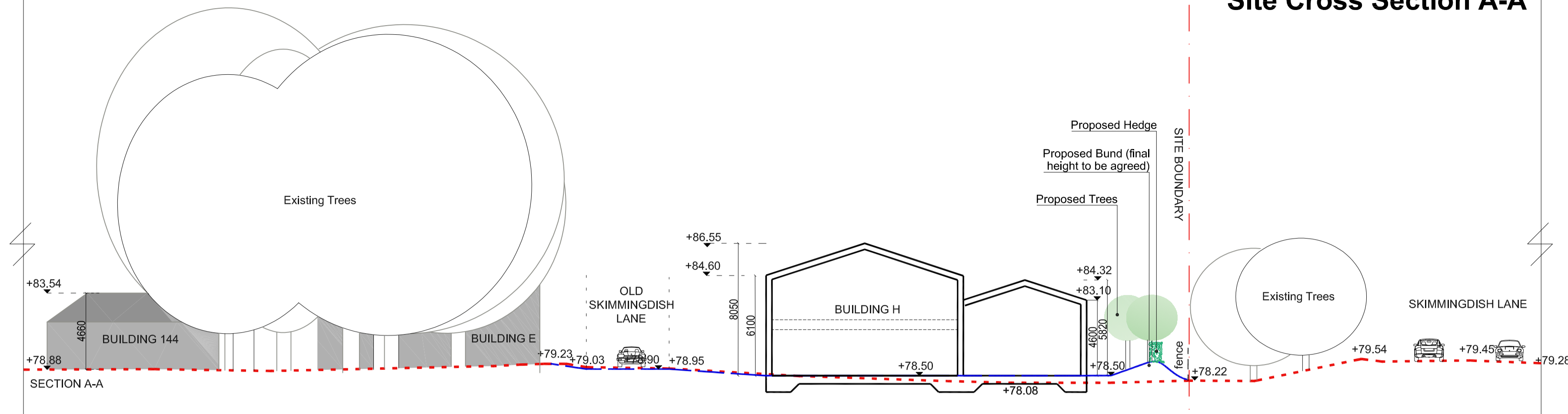
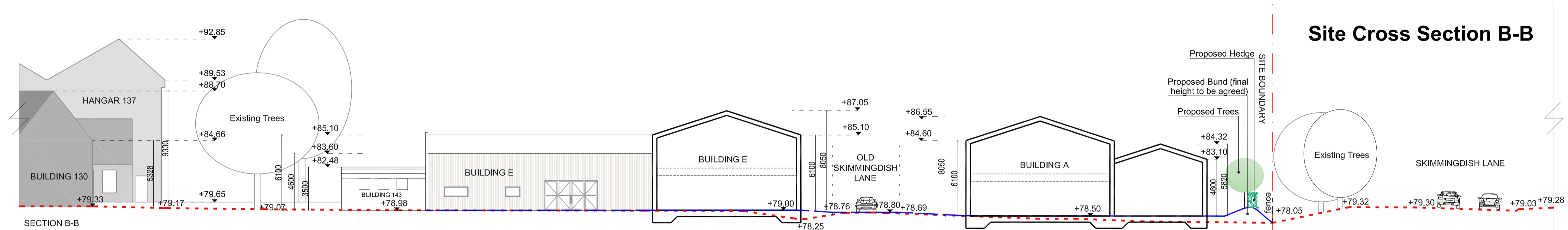


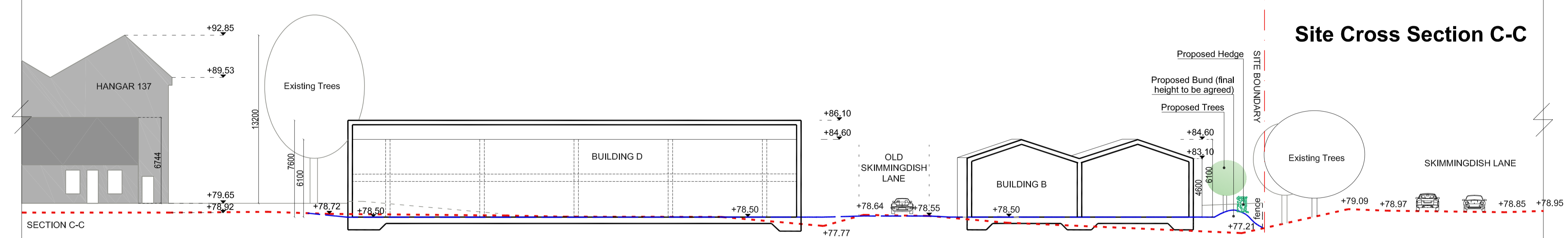
Site Cross Section A-A



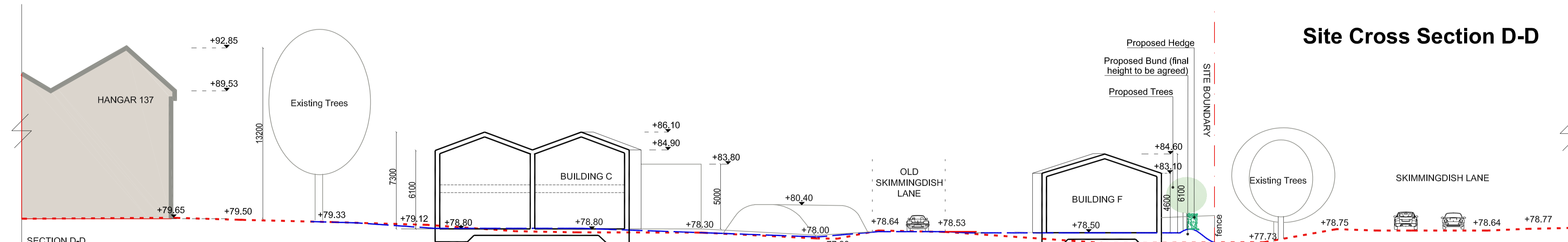
Site Cross Section B-B



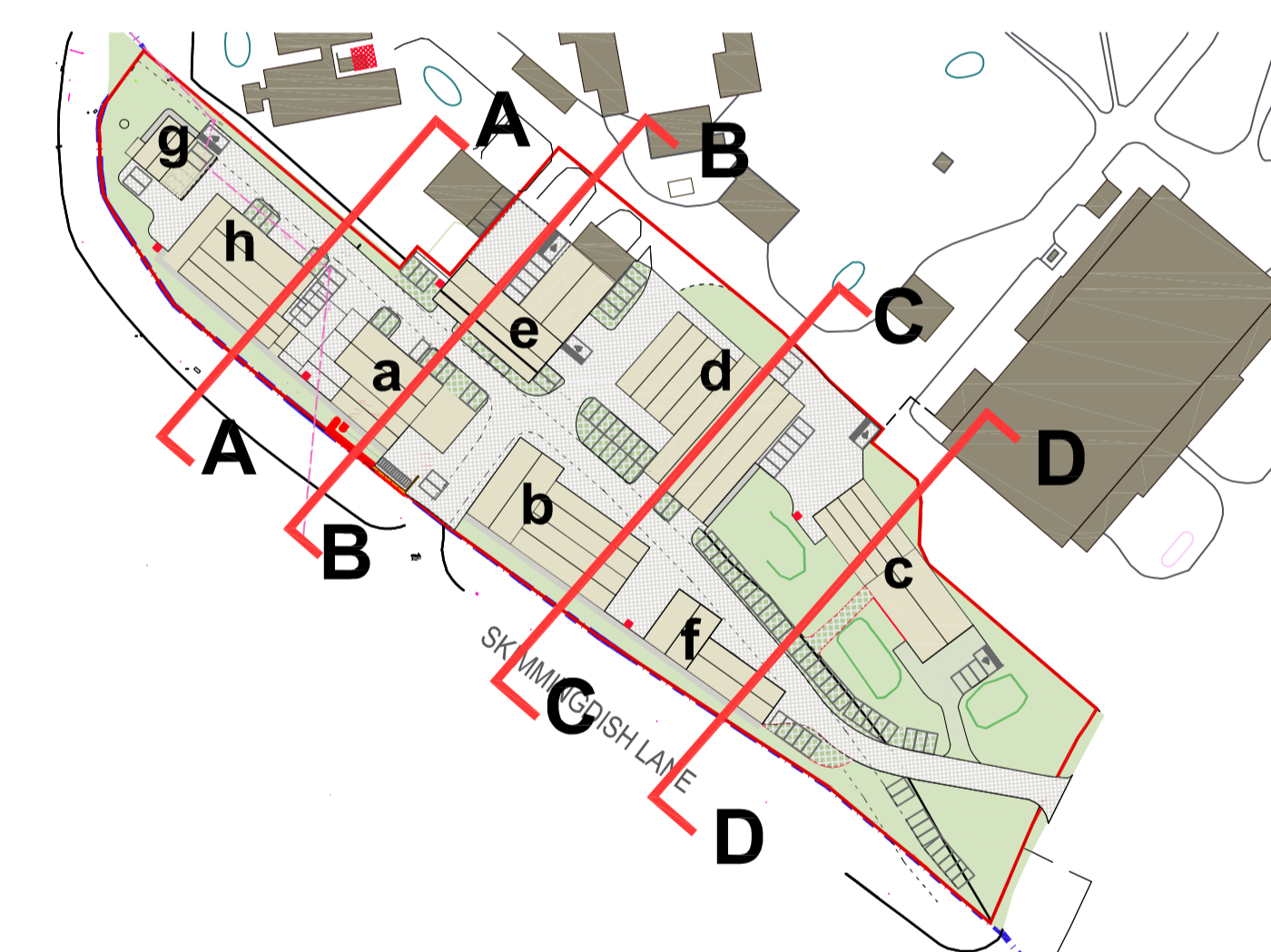
Site Cross Section C-C



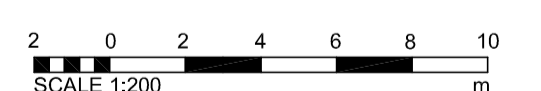
Site Cross Section D-D



KEY



- - - - - Existing Level
- - - - - Proposed Level
- - - - - Site Boundary (Indicative)



DISCLAIMER NOTES:

- THIS DOCUMENT IS COPYRIGHT OF THE ORIGINATOR AND MUST BE TREATED AS CONFIDENTIAL.
- THIS DOCUMENT MUST NOT BE ALTERED, REPRODUCED OR DISTRIBUTED WITHOUT PRIOR WRITTEN CONSENT OF THE ORIGINATOR.
- THIS DOCUMENT IS AVAILABLE IN BOTH CONTROLLED (eg. pdf) AND UNCONTROLLED (eg. dwg) FORMATS - UNCONTROLLED FORMATS MUST NOT BE ALTERED - THE ORIGINATOR ACCEPTS NO RESPONSIBILITY FOR ANY DISCREPANCIES ARISING AS A RESULT OF THE ORIGINATOR'S INFORMATION BEING ALTERED BY OTHERS.
- ANY DISCREPANCY MUST BE REPORTED TO THE ORIGINATOR.
- DO NOT SCALE THIS DOCUMENT - USE FIGURED DIMENSIONS ONLY.
- ALL DIMENSIONS MUST BE CHECKED ON SITE PRIOR TO COMMENCEMENT OF ANY RELATED WORKS.
- THIS DOCUMENT MUST BE READ IN CONJUNCTION WITH ALL SUPPORTING DOCUMENTS PRODUCED BY THE ORIGINATOR AND OTHER PROJECT DISCIPLINES.
- THE ORIGINATOR ACCEPTS NO RESPONSIBILITY FOR THE ACCURACY OF BACKGROUND INFORMATION PRODUCED BY THIRD PARTIES - THIS MUST BE TREATED AS INDICATIVE ONLY.
- USERS OF THIS DOCUMENT ARE RESPONSIBLE FOR CHECKING WHICH REVISION IS CURRENT.
- THE DOCUMENT STATUS 'INFORMATION' OR 'PRELIMINARY' INDICATES THAT THIS DRAWING IS FOR REFERENCE PURPOSES ONLY - THE ORIGINATOR WILL ACCEPT NO RESPONSIBILITY FOR THE COMPLETENESS OF INFORMATION UNDER THIS STATUS.
- THE DOCUMENT STATUS 'RECORD' OR 'AS BUILT' HAS BEEN PREPARED, IN PART, BASED UPON INFORMATION FURNISHED BY OTHERS. WHILE THIS INFORMATION IS BELIEVED TO BE RELIABLE, THE ORIGINATOR ASSUMES NO RESPONSIBILITY FOR THE ACCURACY OF THIS 'RECORD' OR 'AS BUILT' DOCUMENT OR FOR ANY ERRORS OR OMISSIONS THAT MAY HAVE BEEN INCORPORATED INTO IT AS A RESULT OF INCORRECT INFORMATION PROVIDED TO THE ORIGINATOR. THOSE RELYING ON THE 'RECORD' OR 'AS BUILT' DOCUMENT ARE ADVISED TO OBTAIN INDEPENDENT VERIFICATION OF ITS ACCURACY.

DRAWING NOTES:

CDM REGULATIONS 2015
 SIGNIFICANT OR NON-CRITICAL RISKS AND RISKS WHICH ARE DIFFICULT TO MANAGE ARE IDENTIFIED ON THIS DRAWING USING THE FOLLOWING SYMBOL IDENTIFIED TO THE RIGHT WITH BRIEF ACCOMPANYING TEXT. FOR FURTHER DETAILS OF THE RISKS IDENTIFIED BY DESIGNERS, REFERENCE SHOULD BE MADE TO CDM HAZARD REGISTER.

SITE DATA TAKEN FROM:

Drawing: ALS6100/50002 Rev A - Topographical / May 2013
 Drawing: ALS6100/50001 Rev A - Topographical / July 2013
 Drawing: ALS6100/10050 Rev A - Elevations 130 / July 2013
 Drawing: ALS6100/20082 Rev A - Elevations 137 / July 2013
 Drawing: 160154-RD-C-X/S/ST-PL-48-003 - Topographical Survey / June 2016
 Drawing: S6160328/P/0001 - Topographical Survey / November 2016
 Drawing: S6160328/P/0002 - Topographical Survey / November 2016
 Site Boundary is based from pdf Map Search 25.11.2016 received from Brockstreet des Roches on 25.11.2016

REV	DESCRIPTION	DATE	BY	CHKD
F	Planning Issue	23/07/2018	IM	IM
E	Buildings Update following revision of Site Layout / Addition of Building H / Building Levels	11/07/2018	IM	IM
D	Buildings Update / FFL / Addition of 4th section D-D	03/07/2018	IM	IM
C	Graphic Representation	05/06/2018	IM	IM
B	Absolute & Relative Building Heights added	04/06/2018	IM	IM
A	Building A Roof	10/04/2018	IM	IM

CLIENT:
 Bicester Heritage

IN ASSOCIATION WITH:

PROJECT:
 New Technical Site

TITLE:
 Indicative Site Cross Sections Showing Levels

DRAWN BY: IM **SCALE:** 1:200 @ A1

CHECKED BY: IM **DATE:** 04/04/2018

STATUS:
 PLANNING

DRAWING No: 5002855-RDG-XX-XX-SE-A-9900-F

PROJECT: ORG: RDG ZONE: XX LEVEL: XX TYPE: SE ROLE: A NUMBER: 9900 REV: F

ORIGINATOR:

RIDGE
 PROPERTY & CONSTRUCTION CONSULTANTS

THE COWYARDS
 BLENDHEIM PARK
 OXFORD ROAD
 WOODSTOCK, OX20 1OR

TEL: 01993 815000
 WWW.RIDGE.CO.UK