






Legend
















Public Rights of Way

STATUS

-  Public Footpath
-  Public Bridleway
-  Restricted Byway
-  Byway Open to all Traffic
-  Compulsory Purchase Orders










Neighbourhood Development Plans

Details

-  Neighbourhood Plan Area
-  Important Amenity Green Spaces
-  Local Green Spaces
-  Areas of Outstanding Natural Beauty
-  Ancient Woodland
-  Special Areas of Conservation
-  SSSI
-  Conservation Areas
-  District Wildlife Sites
-  Local Wildlife Sites
-  Registered Parks and Gardens
-  Registered Battlefields
-  Scheduled Monuments
-  Article 4 Direction
-  Article 4 Direction - Expired




Listed Buildings

GRADE

-  I
-  II
-  II*
-  DL
-  Curtilage Listing
-  Locally Listed Buildings
-  Local Nature Reserves
-  Flood Zone 3
-  Flood Zone 2

HS2 Safeguarding Zones

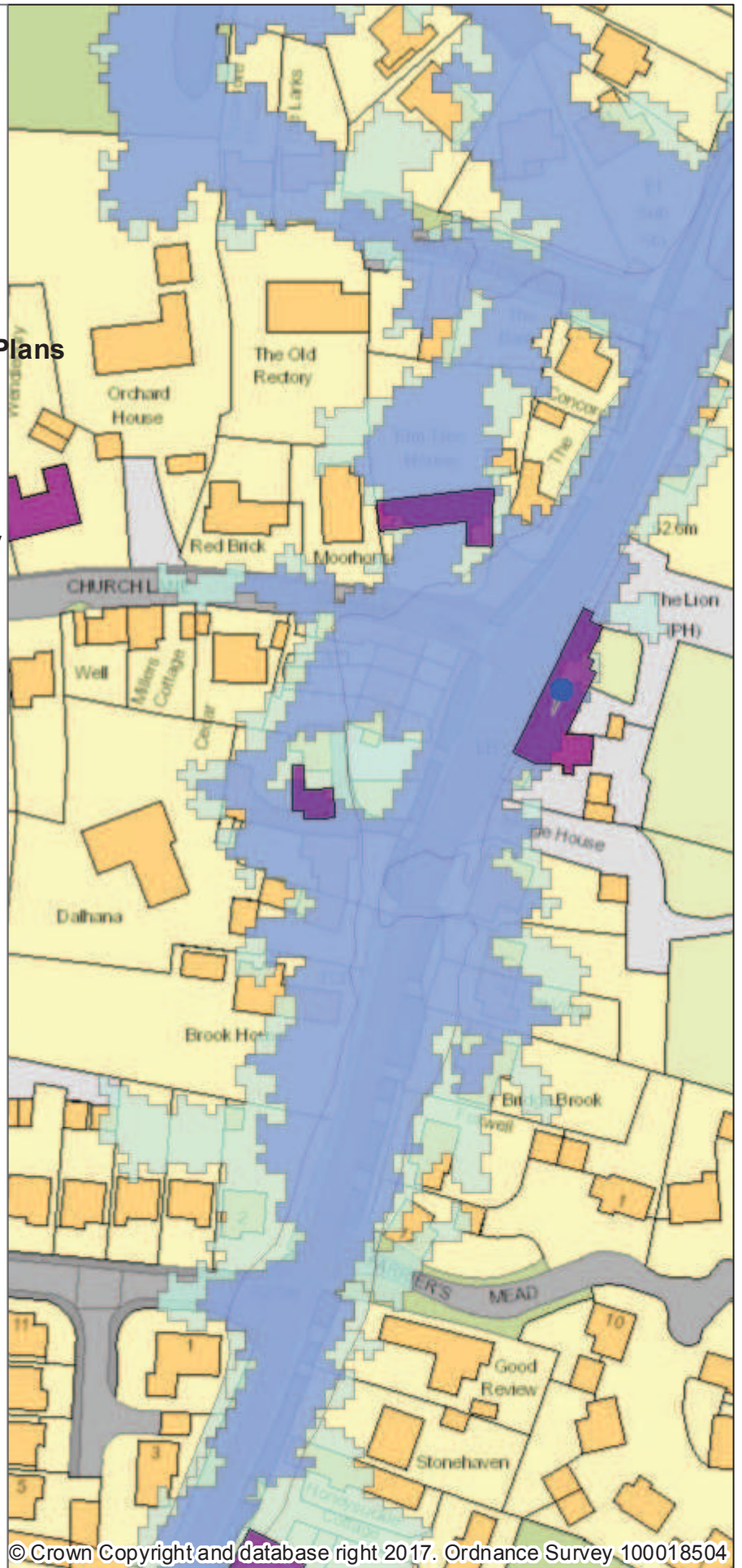
Type

-  Safeguarding Limits
-  Sub-Surface
-  Surface

 Green Belt

 Wards
Parishes

Cherwell DISTRICT COUNCIL
NORTH OXFORDSHIRE



© Crown Copyright and database right 2017. Ordnance Survey 100018504

Date: 06/01/2017

Scale: 1:1,250

