


KEY

 Application Boundary

Projects Considered in the Cumulative Assessment:










-  Village Centre North, Heyford - 17/00895/F
-  Pye Homes, Upper Heyford - 15/01357/F
-  Land South West of Camp Road, Heyford - 16/02446/F
-  Parcel 15, Heyford Park Masterplan
-  Land at Whitelands Farm, Kingsmere - 06/00967/OUT
-  Network Bicester - 14/01675/OUT
-  Bicester Gateway - 16/02505/OUT
-  Land South of Building 296/297, Heyford Park - 17/01680/F
-  Northwest Bicester
- A - North West Bicester - 10/01780/Hybrid (Exemplar/Elmsbury)
- B - North West Bicester - 14/01384/OUT (Application 1)
- C - North West Bicester - 14/01641/OUT (Application 2)
- D - North West Bicester - 14/02121/OUT (Himley Village)

FIGURE 2.1

Cumulative Plan

DRWG No: **P16-0631_36** Sheet No: - REV: **B**

Date: 08/02/2018

Scale: 1:45,000 @ A3

