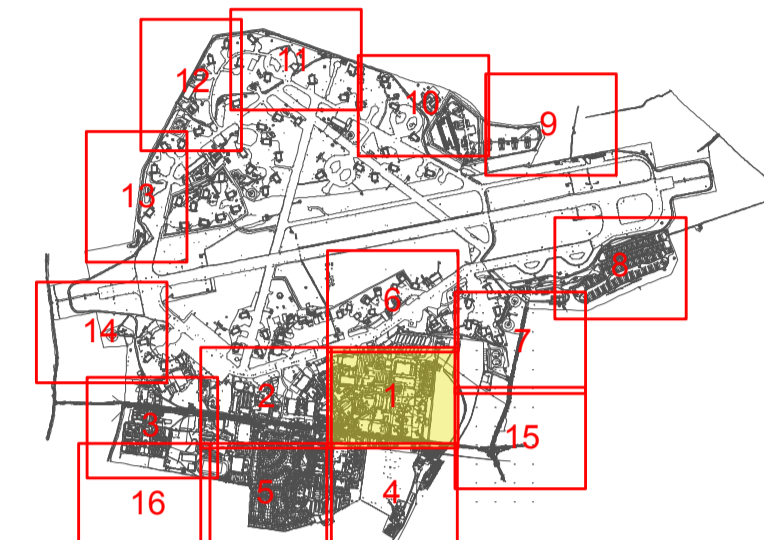




- KEY BS 5837 : 2012 Categories**
- Tree Category A - High Quality
 - ◌ A Category - Hedgerow, Group, Woodland
 - Tree Category B - Moderate Quality
 - ◌ B Category - Hedgerow, Group, Woodland
 - Tree Category C - Low Quality
 - ◌ C Category - Hedgerow, Group, Woodland
 - Tree Category U - Unsuitable for Retention
 - ◌ Root Protection Area to BS:5837:2012



| Revisions: | Date |
|---|------------|
| A • First issue | 10/10/2014 |
| B • Village Centre trees updated | 05/01/2015 |
| C • All trees updated to show current situation | 11/03/2015 |
| D • Trees 1405-1493 added | 02/07/2015 |
| E • Updated topo & phase 7 area updated | 25/09/2015 |
| F • T31-C33 & T204-T207 & G203 resurveyed as single trees | 09/12/2015 |
| G • T1334 - T1341 & T1342 & T1198 resurveyed | 11/01/2016 |
| H • Tree data updated on land south of camp road and around tennis courts | 22/06/2016 |
| I • T295 (957/958/959/960/965/966) restored to plan | 23/09/2016 |
| J • Phase 1 trees amended (G17, T19, G20, G21) | 10/10/2016 |
| K • Phase 8 area trees reviewed and amended - removals and category changes | 16/02/2017 |
| L • Revised survey received from West Waddy | 31/01/2018 |

Note: The original of this drawing was produced in colour - a monochrome copy should not be relied upon.

Heyford Park Tree Survey & Constraints Plan

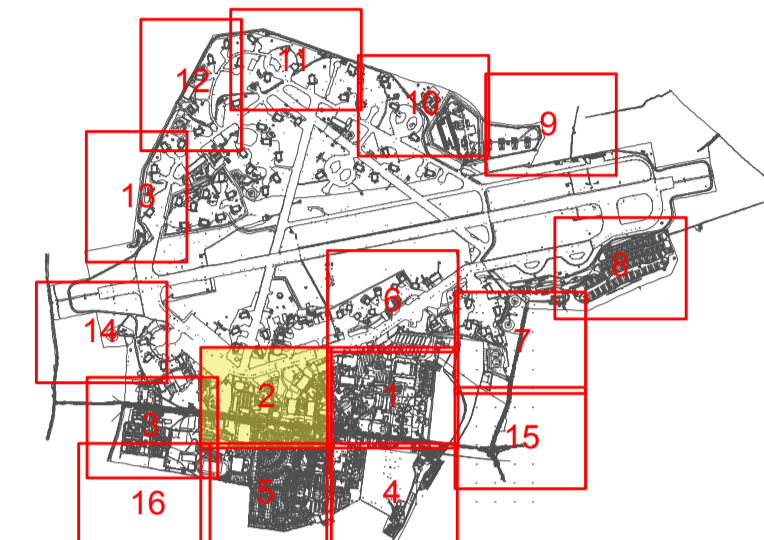
Drawing Ref: **D.0341_37-L (Sheet 1 of 16)**
Client: **Dorchester Group**

1 : 1000 @ A1
Date : 31/01/2018
Drawn by : DP/JS/AD/West Waddy
Checked by : West Waddy





- KEY BS 5837 : 2012 Categories**
- Tree Category A - High Quality
 - A Category - Hedgerow, Group, Woodland
 - Tree Category B - Moderate Quality
 - B Category - Hedgerow, Group, Woodland
 - Tree Category C - Low Quality
 - C Category - Hedgerow, Group, Woodland
 - Tree Category U - Unsuitable for Retention
 - Root Protection Area to BS:5837:2012



Revisions:

| Revision | Date |
|----------|------------|
| A | 10/10/2014 |
| B | 05/01/2015 |
| C | 11/03/2015 |
| D | 02/07/2015 |
| E | 25/09/2015 |
| F | 09/12/2015 |
| G | 11/01/2016 |
| H | 22/06/2016 |
| I | 23/09/2016 |
| J | 10/10/2016 |
| K | 16/02/2017 |
| L | 31/01/2018 |

Note: The original of this drawing was produced in colour - a monochrome copy should not be relied upon.

**Heyford Park
Tree Survey & Constraints
Plan**

Drawing Ref: **D.0341_37-L (Sheet 2 of 16)**

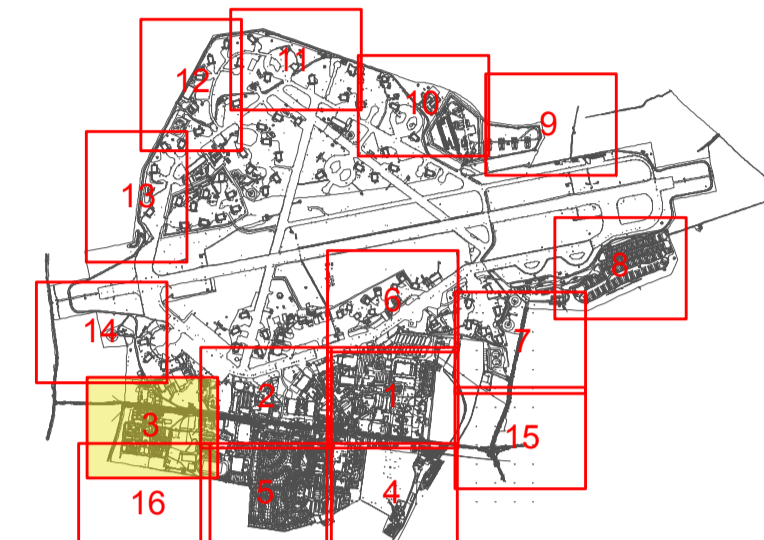
Client: **Dorchester Group**

1 : 1000 @ A1
Date : 31/01/2018
Drawn by : DP/JS/AD/West Waddy
Checked by : West Waddy





- KEY** BS 5837 : 2012 Categories
- Tree Category A - High Quality
 - A Category - Hedgerow, Group, Woodland
 - Tree Category B - Moderate Quality
 - B Category - Hedgerow, Group, Woodland
 - Tree Category C - Low Quality
 - C Category - Hedgerow, Group, Woodland
 - Tree Category U - Unsuitable for Retention
 - Root Protection Area to BS:5837:2012



| Revisions: | Date |
|---|------------|
| A • First issue | 10/10/2014 |
| B • Village Centre trees updated | 05/01/2015 |
| C • All trees updated to show current situation | 11/03/2015 |
| D • Trees 1405-1493 added | 02/07/2015 |
| E • Updated topo & phase 7 area updated | 25/09/2015 |
| F • T31-G33 & T204-T207 & G203 resurveyed as single trees | 09/12/2015 |
| G • T1334 - T1341 & T1362 & T1198 resurveyed | 11/01/2016 |
| H • Tree data updated on land south of camp road and around tennis courts | 22/06/2016 |
| I • Trees (95/958/959/960/965/966) restored to plan | 23/09/2016 |
| J • Phase 1 Trees amended (G17, T18, G20, G21) | 10/10/2016 |
| K • Phase 8 area trees reviewed and amended - removals and category changes | 16/02/2017 |
| L • Revised survey received from West Waddy | 31/01/2018 |

Note: The original of this drawing was produced in colour - a monochrome copy should not be relied upon.

**Heyford Park
Tree Survey & Constraints
Plan**

Drawing Ref: **D.0341_37-L (Sheet 3 of 16)**

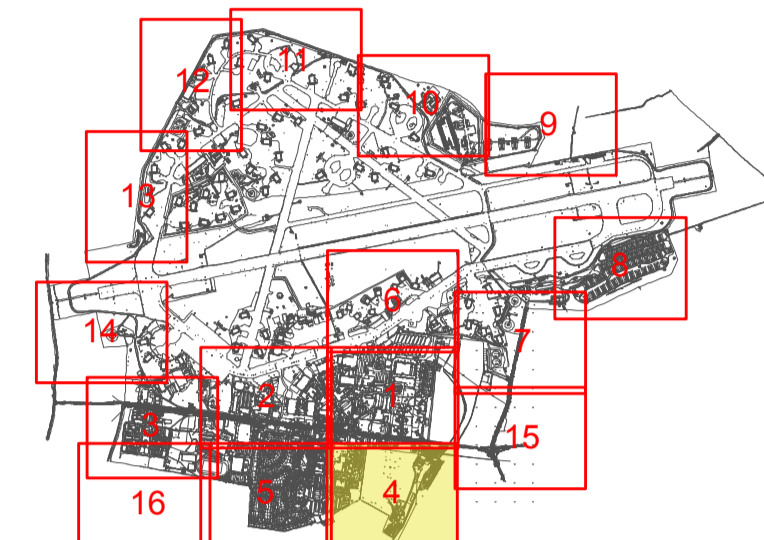
Client : **Dorchester Group**

1 : 1000 @ A1
Date : 31/01/2018
Drawn by : DP/JS/AD/West Waddy
Checked by : West Waddy





- KEY BS 5837 : 2012 Categories**
- Tree Category A - High Quality
 - A Category - Hedgerow, Group, Woodland
 - Tree Category B - Moderate Quality
 - B Category - Hedgerow, Group, Woodland
 - Tree Category C - Low Quality
 - C Category - Hedgerow, Group, Woodland
 - Tree Category U - Unsuitable for Retention
 - Root Protection Area to BS:5837:2012



Off-site ground surface
 representing the ground
 level. Ass. Height am

| Revisions: | Date |
|---|------------|
| A • First issue | 10/10/2014 |
| B • Village Centre trees updated | 05/01/2015 |
| C • All trees updated to show current situation | 11/03/2015 |
| D • Trees 1405-1493 added | 02/07/2015 |
| E • Updated topo & phase 7 area updated | 25/09/2015 |
| F • T31-G33 & T204-T207 & G203 resurveyed as single trees | 09/12/2015 |
| G • T1334 - T1341 & T1342 & T1198 resurveyed | 11/01/2016 |
| H • Tree data updated on land south of camp road and around tennis courts | 22/06/2016 |
| I • Trees (957/958/959/960/965/966) restored to plan | 23/09/2016 |
| J • Phase 1 Trees amended (G17, T18, G20, G21) | 10/10/2016 |
| K • Phase 8 area trees reviewed and amended - removals and category changes | 16/02/2017 |
| L • Revised survey received from West Waddy | 31/01/2018 |

Note: The original of this drawing was produced in colour - a monochrome copy should not be relied upon.

Heyford Park Tree Survey & Constraints Plan

Drawing Ref: **D.0341_37-L (Sheet 4 of 16)**
 Client : **Dorchester Group**

1 : 1000 @ A1
 Date : 31/01/2018
 Drawn by : DP/JS/AD/West Waddy
 Checked by : West Waddy

