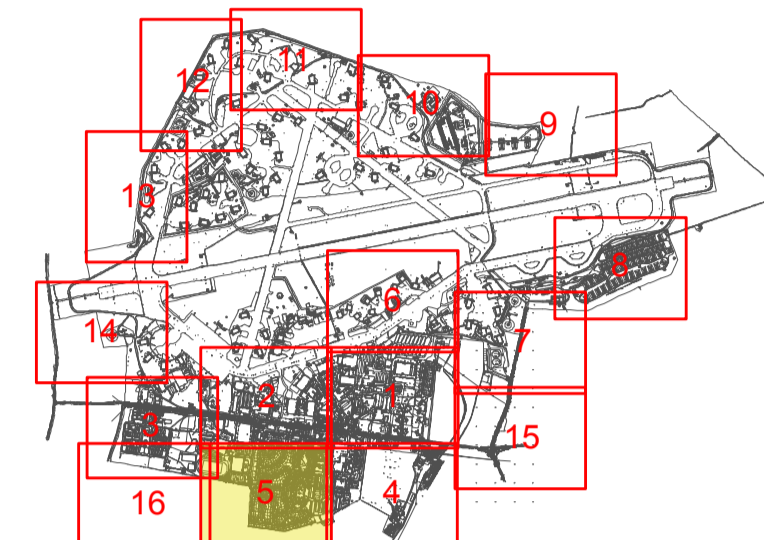


- KEY** BS 5837 : 2012 Categories
- Tree Category A - High Quality
 - A Category - Hedgerow, Group, Woodland
 - Tree Category B - Moderate Quality
 - B Category - Hedgerow, Group, Woodland
 - Tree Category C - Low Quality
 - C Category - Hedgerow, Group, Woodland
 - Tree Category U - Unsuitable for Retention
 - Root Protection Area to BS:5837:2012



Revisions:

Revision	Description	Date
A	First issue	10/10/2014
B	Village Centre trees updated	05/01/2015
C	All trees updated to show current situation	11/03/2015
D	Trees 1405-1493 added	02/07/2015
E	Updated topo & phase 7 area updated	25/09/2015
F	T31-G33 & T204-T207 & G203 resurveyed as single trees	09/12/2015
G	T1334 - T1341 & T1362 & T1192 resurveyed	11/01/2016
H	Tree data updated on land south of camp road and around tennis courts	22/06/2016
I	Trees (927/958/959/960/965/966) restored to plan	23/09/2016
J	Phase 1 Trees amended (G17, T18, G20, G21)	10/10/2016
K	Phase 8 area trees reviewed and amended - removals and category changes	16/02/2017
L	Revised survey received from West Waddy	31/01/2018

Note: The original of this drawing was produced in colour - a monochrome copy should not be relied upon.

Heyford Park Tree Survey & Constraints Plan

Drawing Ref: **D.0341_37-L (Sheet 5 of 16)**

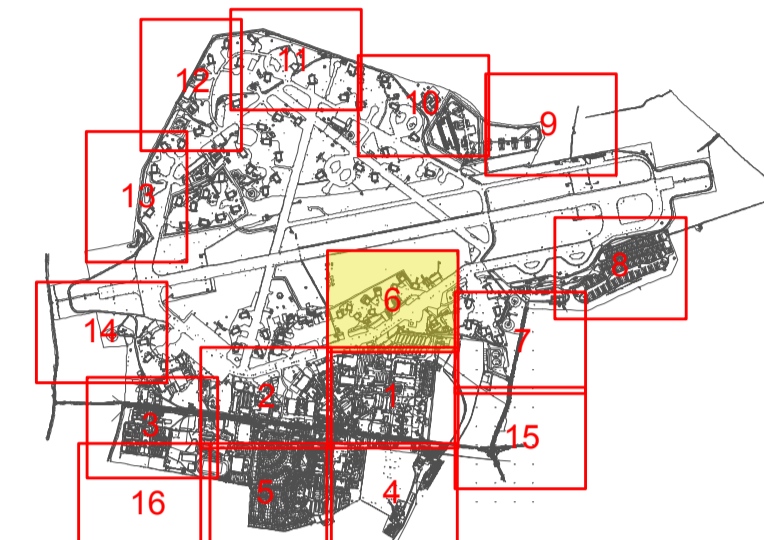
Client : **Dorchester Group**

1 : 1000 @ A1
Date : 31/01/2018
Drawn by : DP/JS/AD/West Waddy
Checked by : West Waddy





- KEY** BS 5837 : 2012 Categories
- Tree Category A - High Quality
 - A Category - Hedgerow, Group, Woodland
 - Tree Category B - Moderate Quality
 - B Category - Hedgerow, Group, Woodland
 - Tree Category C - Low Quality
 - C Category - Hedgerow, Group, Woodland
 - Tree Category U - Unsuitable for Retention
 - Root Protection Area to BS:5837:2012



Revisions:

Revision	Description	Date
A	First issue	10/10/2014
B	Village Centre trees updated	05/01/2015
C	All trees updated to show current situation	11/03/2015
D	Trees 1405-1493 added	02/07/2015
E	Updated topo & phase 7 area updated	25/09/2015
F	T31-G33 & T204-T207 & G203 resurveyed as single trees	09/12/2015
G	T1324 - T1341 & T1362 & T1398 resurveyed	11/01/2016
H	Tree data updated on land south of camp road and around tennis courts	22/06/2016
I	Trees (957/958/959/960/965/966) restored to plan	23/09/2016
J	Phase 1 Trees amended (G17, T18, G20, G21)	10/10/2016
K	Phase 8 area trees reviewed and amended - removals and category changes	16/02/2017
L	Revised survey received from West Waddy	31/01/2018

Note: The original of this drawing was produced in colour - a monochrome copy should not be relied upon.

Heyford Park Tree Survey & Constraints Plan

Drawing Ref: **D.0341_37-L (Sheet 6 of 16)**

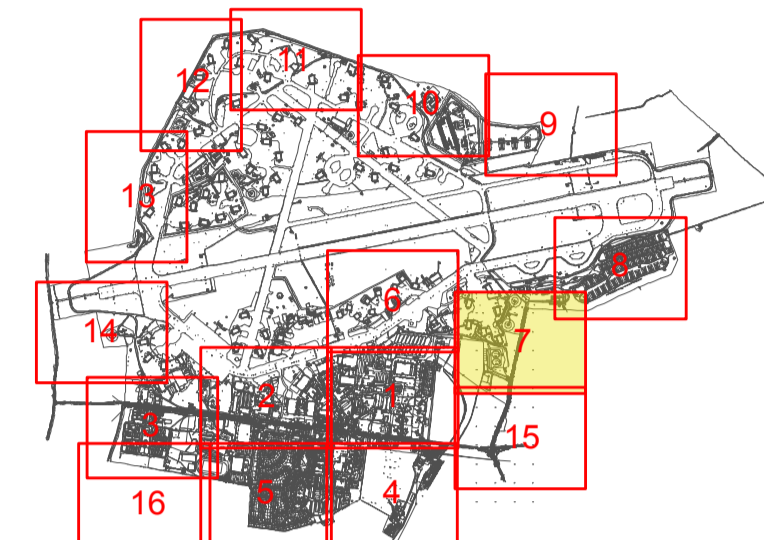
Client : **Dorchester Group**

1 : 1000 @ A1
Date : 31/01/2018
Drawn by : DP/JS/AD/West Waddy
Checked by : West Waddy





- KEY BS 5837 : 2012 Categories**
- Tree Category A - High Quality
 - A Category - Hedgerow, Group, Woodland
 - Tree Category B - Moderate Quality
 - B Category - Hedgerow, Group, Woodland
 - Tree Category C - Low Quality
 - C Category - Hedgerow, Group, Woodland
 - Tree Category U - Unsuitable for Retention
 - Root Protection Area to BS:5837:2012



Revisions:	Date
A • First issue	10/10/2014
B • Village Centre trees updated	05/01/2015
C • All trees updated to show current situation	11/03/2015
D • Trees 1405-1493 added	02/07/2015
E • Updated topo & phase 7 area updated	25/09/2015
F • T31-G33 & T204-T207 & G203 resurveyed as single trees	09/12/2015
G • T1334 - T1341 & T1342 & T1198 resurveyed	11/01/2016
H • Tree data updated on land south of camp road and around tennis courts	22/04/2016
I • Trees (957/958/959/960/965/966) restored to plan	23/09/2016
J • Phase 1 Trees amended [G17, T18, G20, G21]	10/10/2016
K • Phase 8 area trees reviewed and amended - removals and category changes	16/02/2017
L • Revised survey recieved from West Waddy	31/01/2018

Note: The original of this drawing was produced in colour - a monochrome copy should not be relied upon.

**Heyford Park
Tree Survey & Constraints
Plan**

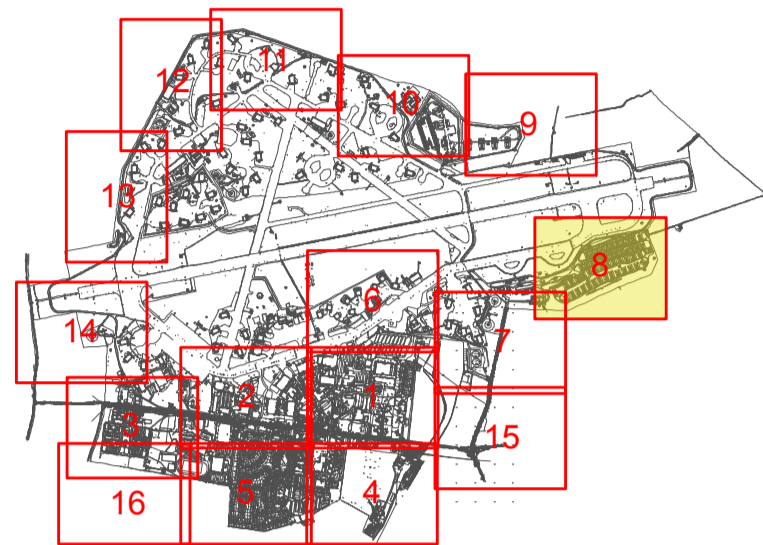
Drawing Ref: **D.0341_37-L (Sheet 7 of 16)**
Client : **Dorchester Group**

1 : 1000 @ A1
Date : 31/01/2018
Drawn by : DP/JS/AD/West Waddy
Checked by : West Waddy





- KEY BS 5837 : 2012 Categories**
- Tree Category A - High Quality
 - A Category - Hedgerow, Group, Woodland
 - Tree Category B - Moderate Quality
 - B Category - Hedgerow, Group, Woodland
 - Tree Category C - Low Quality
 - C Category - Hedgerow, Group, Woodland
 - Tree Category U - Unsuitable for Retention
 - Root Protection Area to BS:5837:2012



Revisions:	Date
A • First issue	10/10/2014
B • Village Centre trees updated	05/01/2015
C • All trees updated to show current situation	11/03/2015
D • Trees 1405-1493 added	02/07/2015
E • Updated topo & phase 7 area updated	25/09/2015
F • T31-633 & T204, T207 & G203 resurveyed as single trees	09/12/2015
G • T1334 - T1341 & T1342 & T1198 resurveyed	11/01/2016
H • Tree data updated on land south of camp road and around tennis courts	22/04/2016
I • Trees (957/958/959/960/965/966) restored to plan	23/09/2016
J • Phase 1 Trees amended [G17, T18, G20, G21]	10/10/2016
K • Phase 8 area trees reviewed and amended - removals and category changes	16/02/2017
L • Revised survey recieved from West Waddy	31/01/2018

Note: The original of this drawing was produced in colour - a monochrome copy should not be relied upon.

Heyford Park Tree Survey & Constraints Plan

Drawing Ref: **D.0341_37-L (Sheet 8 of 16)**

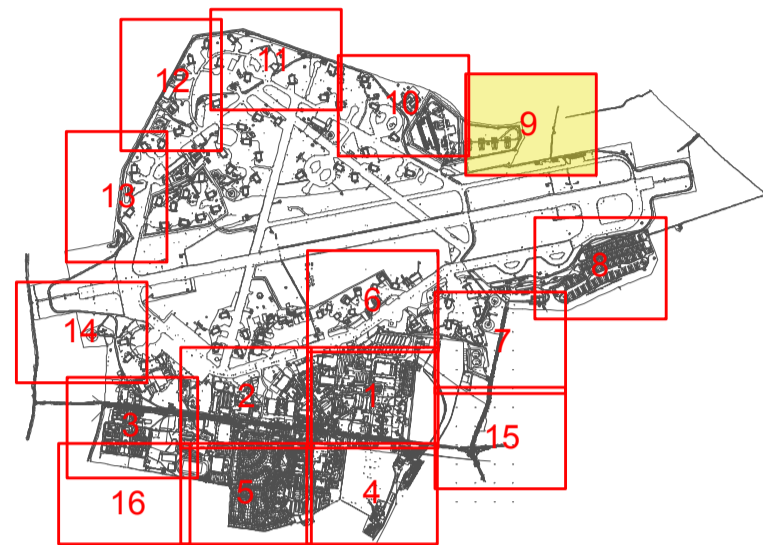
Client : **Dorchester Group**

1 : 1000 @ A1
Date : 31/01/2018
Drawn by : DP/JS/AD/West Waddy
Checked by : West Waddy





- KEY BS 5837 : 2012 Categories**
- Tree Category A - High Quality
 - A Category - Hedgerow, Group, Woodland
 - Tree Category B - Moderate Quality
 - B Category - Hedgerow, Group, Woodland
 - Tree Category C - Low Quality
 - C Category - Hedgerow, Group, Woodland
 - Tree Category U - Unsuitable for Retention
 - Root Protection Area to BS:5837:2012



Revisions:	Date
A • First Issue	10/10/2014
B • Village Centre trees updated	05/01/2015
C • All trees updated to show current situation	11/03/2015
D • Trees 1405-1493 added	02/07/2015
E • Updated topo & phase 7 area updated	25/09/2015
F • T31-G33 & T204-T207 & G203 resurveyed as single trees	09/12/2015
G • T1334 - T1341 & T1362 & T1198 resurveyed	11/01/2016
H • Tree data updated on land south of camp road and around tennis courts	22/06/2016
I • Trees (95/7959/959/960/965/966) restored to plan	23/09/2016
J • Phase 1 Trees amended (G17, T18, G20, G21)	10/10/2016
K • Phase 8 area trees reviewed and amended - removals and category changes	16/02/2017
L • Revised survey received from West Waddy	31/01/2018

Note: The original of this drawing was produced in colour - a monochrome copy should not be relied upon.

Heyford Park Tree Survey & Constraints Plan

Drawing Ref: **D.0341_37-L (Sheet 9 of 16)**

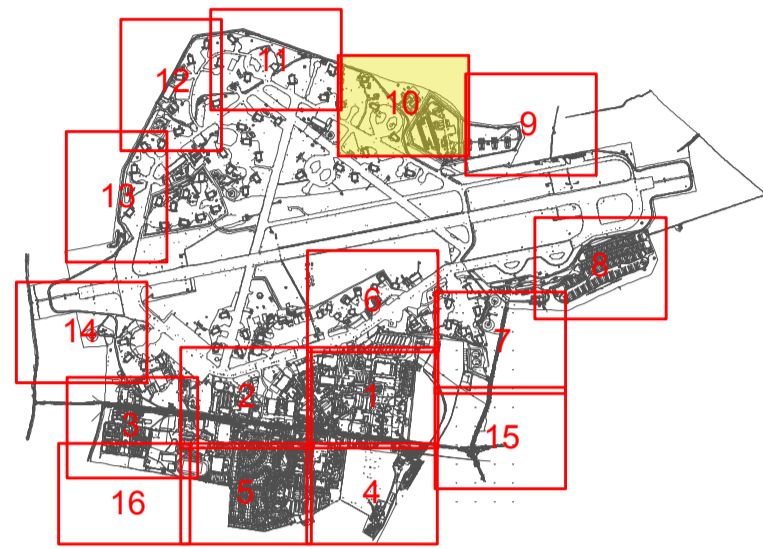
Client : **Dorchester Group**

1 : 1000 @ A1
Date : 31/01/2018
Drawn by : DP/JS/AD/West Waddy
Checked by : West Waddy





- KEY BS 5837 : 2012 Categories**
- Tree Category A - High Quality
 - A Category - Hedgerow, Group, Woodland
 - Tree Category B - Moderate Quality
 - B Category - Hedgerow, Group, Woodland
 - Tree Category C - Low Quality
 - C Category - Hedgerow, Group, Woodland
 - Tree Category U - Unsuitable for Retention
 - Root Protection Area to BS:5837:2012



Revisions:	Date
A • First issue	10/10/2014
B • Village Centre trees updated	05/01/2015
C • All trees updated to show current situation	11/03/2015
D • Trees 1405-1493 added	02/07/2015
E • Updated topo & phase 7 area updated	25/09/2015
F • T31-G33 & T204-T207 & G203 resurveyed as single trees	09/12/2015
G • T1324 - T1341 & T1362 & T1198 resurveyed	11/01/2016
H • Tree data updated on land south of camp road and around tennis courts	22/06/2016
I • Trees (957/958/959/960/965/966) restored to plan	23/09/2016
J • Phase 1 Trees amended (G17, T18, G20, G21)	10/10/2016
K • Phase 8 area trees reviewed and amended - removals and category changes	16/02/2017
L • Revised survey received from West Waddy	31/01/2018

Note: The original of this drawing was produced in colour - a monochrome copy should not be relied upon.

Heyford Park Tree Survey & Constraints Plan

Drawing Ref: **D.0341_37-L (Sheet 10 of 16)**

Client : **Dorchester Group**

1 : 1000 @ A1
Date : 31/01/2018
Drawn by : DP/JS/AD/West Waddy
Checked by : West Waddy

