






KEY

-  Approx. Site Location
-  Links Assessed
-  Study Area
-  Link ID
-  Junction ID

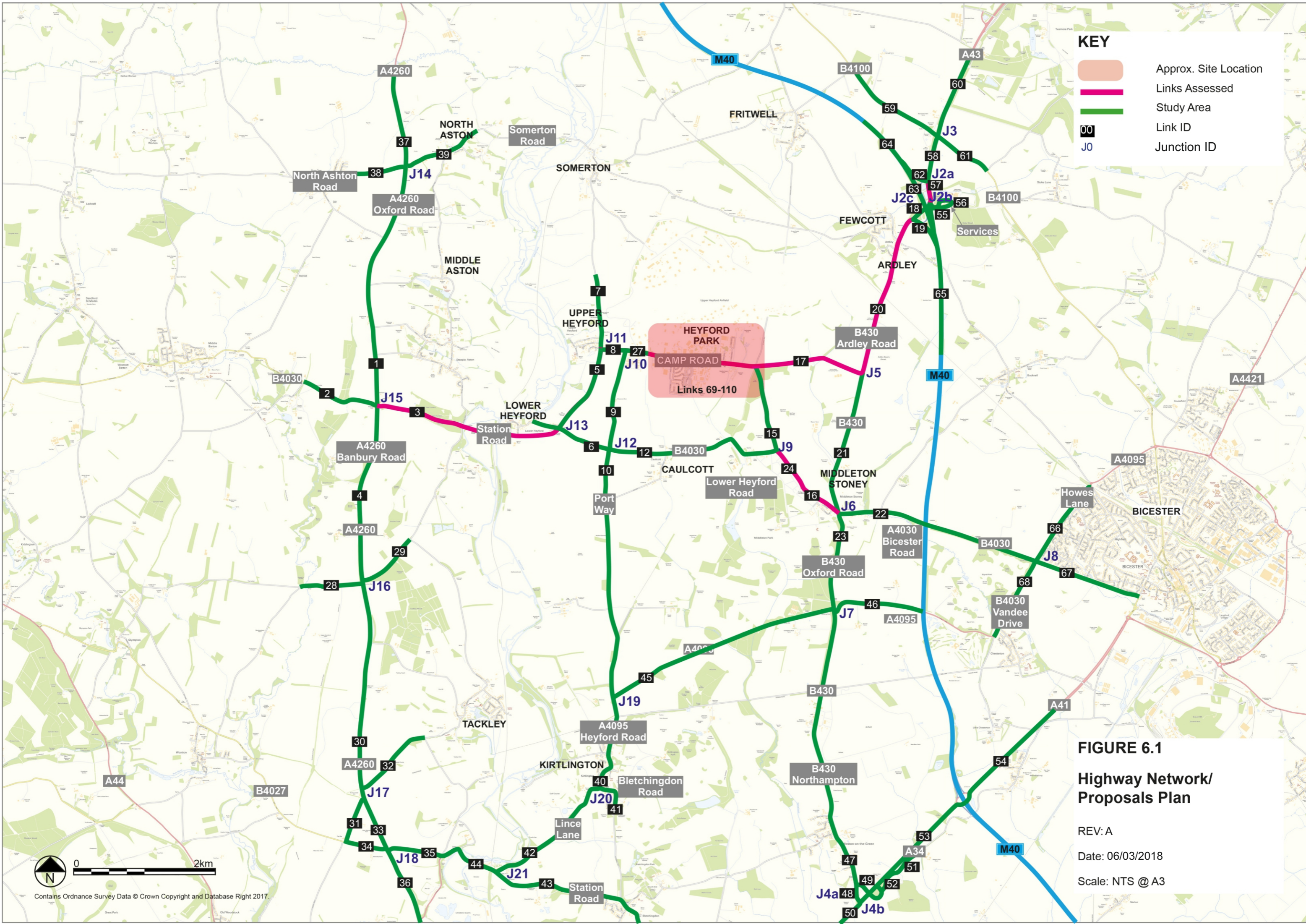


FIGURE 6.1
**Highway Network/
Proposals Plan**

REV: A
Date: 06/03/2018
Scale: NTS @ A3