




KEY

 Application Boundary

DTM (metres above ordnance datum)

Value

 High : 156.126

 Low : 62.0802

Revisions:
First Issue- 12/03/2018 JS

Topography

Upper Heyford

Client: Dorchester Group
 DRWG No: **P16-0631_78** Sheet No: - REV: -
 Drawn by: JS Approved by: RVF
 Date: 12/03/2018
 Scale: 1:50,000 @ A3

