



NOTES
 All dimensions and levels to be checked by Contractor and verified before work commences; dimensions must not be scaled from this drawing.
 Copyright reserved.

EC REGULATIONS - GENERAL NOTE
 Where reference is made on this drawing to British Standards or to specific manufacturer's products or trade names, this is intended to indicate a minimum acceptable standard of performance etc. Materials and components conforming to an equivalent European Standard may be used and supporting evidence shall be produced at tender stage to confirm fitness for purpose.

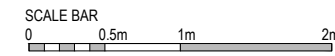


01 FRONT ELEVATION (south east)
SIGN 1 AND 2

ROLLER SHUTTER DOOR

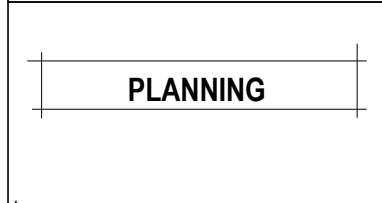


03 SIDE ELEVATION (south west)
SIGN 3



P2	PLANNING ISSUE	02.10.2018
P	PLANNING ISSUE	31.07.2018

revisions



Threeways House
 35 George Street, Oxford OX1 2BJ
 Tel: 01865 260 600

One Bridge Wharf
 156 Caledonian Road, London N1 9UU
 Tel: 020 7636 6833

e-mail: info@tmd-surveyors.co.uk
 www.tmd-surveyors.co.uk

Project



LINK9- SKIMMINGDISH LANE
 UNIT 3A &3B
 BICESTER

Drawing:
 ELEVATIONS
 PROPOSED ILLUMINATED SIGNS LOCATIONS
 DETAILS

Scale: 1:50(A1)- 1:100(A3)	Date: June 2018	Drawn By: AB	Checked By: NEM
Job No. 20004	Dwg No. AP03	Rev'n P P2	