
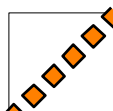

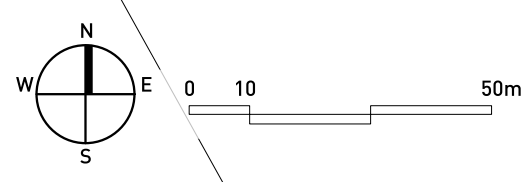




**KEY: CONNECTIVITY STRATEGY**

-  APPLICATION BOUNDARY
-  EXISTING/APPROVED FOOTPATH
-  PROPOSED FOOTPATH/LINK



**OXFORD ROAD, BODICOTE - CONNECTIVITY STRATEGY**

