










Legend
PUBLIC_RIGHTS_OF_WAY
STATUS















-  Public Footpath
-  Public Bridleway
-  Restricted Byway
-  Byway Open to all Traffic
-  SWIFT_RECORDS
-  PROTECTED_AND_NOTABLE_SPECIES
-  PROTECTED_SPECIES_BUFFER
-  ROAD_VERGE_NATURE_RESERVES
-  EIL_TEXT
-  ASSETS_OF_COMMUNITY_VALUE

-  Area TPOs
-  Group TPOs
-  TPO Trees
-  Woodland TPOs








LISTED BUILDINGS

- GRADE**
-  I
-  II*
-  II
-  DL
-  CURTLAGE LISTING
-  LOCALLY_LISTED_BUILDINGS
-  ARTICLE_4
-  ARCHAEOLOGICAL_CONSTRAINT_PRIORITY_AREAS
-  SCHEDULED_ANCIENT_MONUMENT
-  EIL_REGIONS
-  NERC ACT S41 Habitats (Previously UKBAP PRIORITY HABITATS)
-  REGISTERED_COMMON_LAND
-  SPECIAL_SITES_OF_SCIENTIFIC_INTEREST
-  SPECIAL_AREAS_OF_CONSERVATION
-  ANCIENT_WOODLAND
-  CONSERVATION_AREAS
-  DISTRICT_WILDLIFE_SITES
-  LOCAL_WILDLIFE_SITES
-  PROPOSED_NEW_LWS_AND_EXTENSIONS_LWS
-  LOCAL_NATURE_RESERVE
-  PARKS_AND_GARDENS
-  AREAS_OF_OUTSTANDING_NATURAL_BEAUTY
-  RAILWAY_TUNNEL
-  HIGH_PRESSURE_GAS_PIPELINES
-  LGS_POINTS
-  LGS_POLYGONS

POTENTIALLY CONTAMINATED LAND

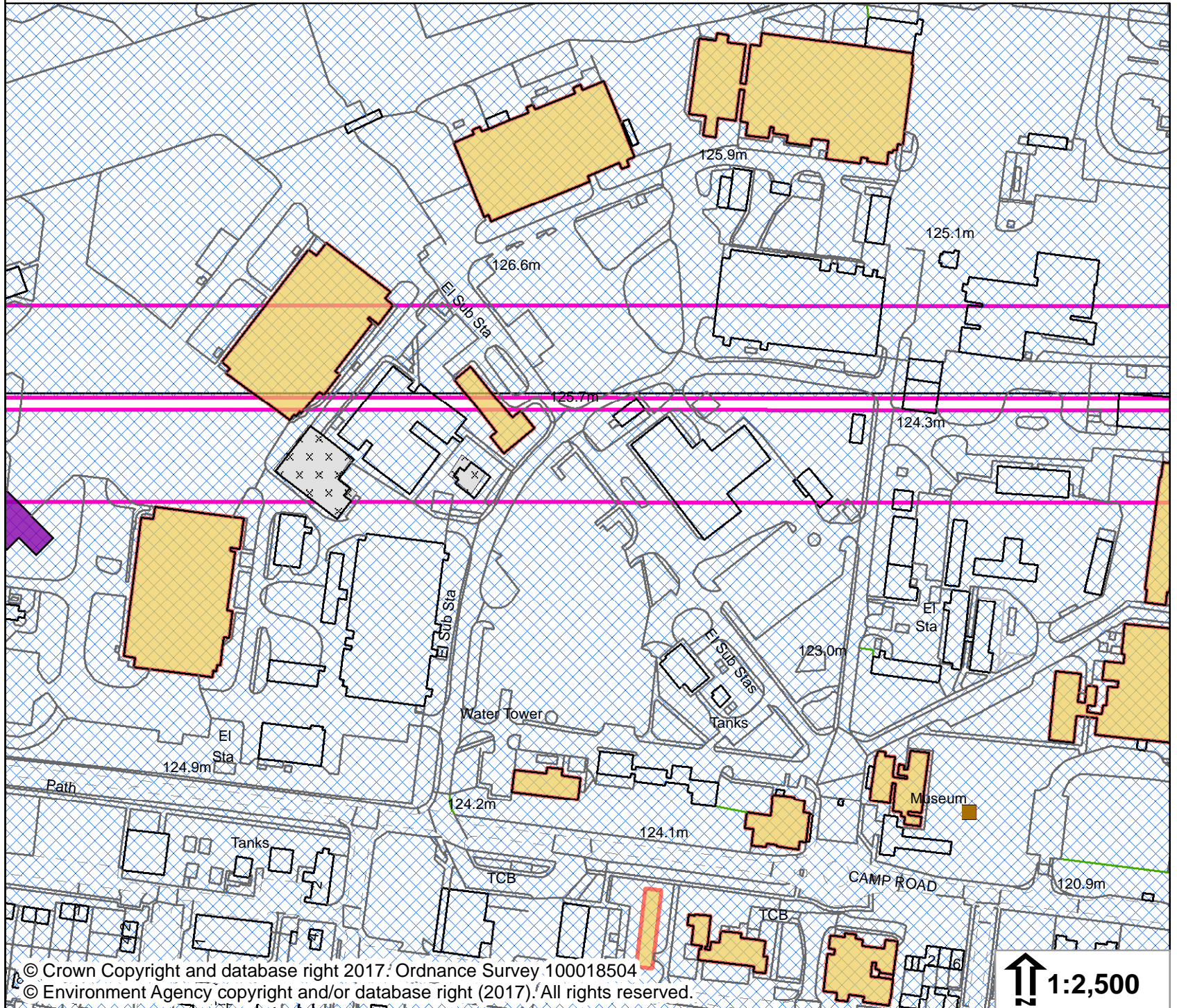
- Buffer Distance**
-  0
-  50
- EA LANDFILL_SITES**
- Buffer Distance**
-  0
-  250
-  HISTORIC_LANDFILL_SITES_10K
-  BANK_TOP_WIDTH_PLANNING
-  CRT_HOUSEHOLD_AND_MINOR_SCALE_DEVELOPMENTS
-  CRT_EIA_AND_MAJOR_SCALE_DEVELOPMENTS
-  Flood Zone 3
-  Flood Zone 2
-  NAT_FSA
-  NAT_DEFENCES
-  NAT_AREAS_BENEFIT
-  NAT_CENTRELINES

HS2 SAFEGUARDING ZONES


- Type**
-  Safeguarding Limits
-  Sub-Surface
-  Surface
-  NATURALLY_ELEVATED_ARSENIC
-  GREEN_BELT
-  CONSERVATION_TARGET_AREAS
-  MINERAL_CONSULTATION_REGION

Neighbourhood Development Plans

- Details**
-  Neighbourhood Plan Area
-  Important Amenity Green Spaces
-  Local Green Spaces
-  NATIONAL_GRID_REFERENCE
-  WARDS
-  PARISHES



© Crown Copyright and database right 2017. Ordnance Survey 100018504
© Environment Agency copyright and/or database right (2017). All rights reserved.

 1:2,500