
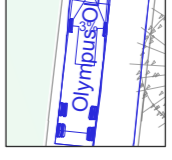
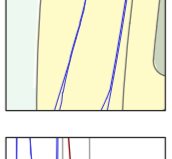
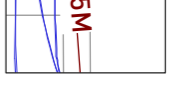
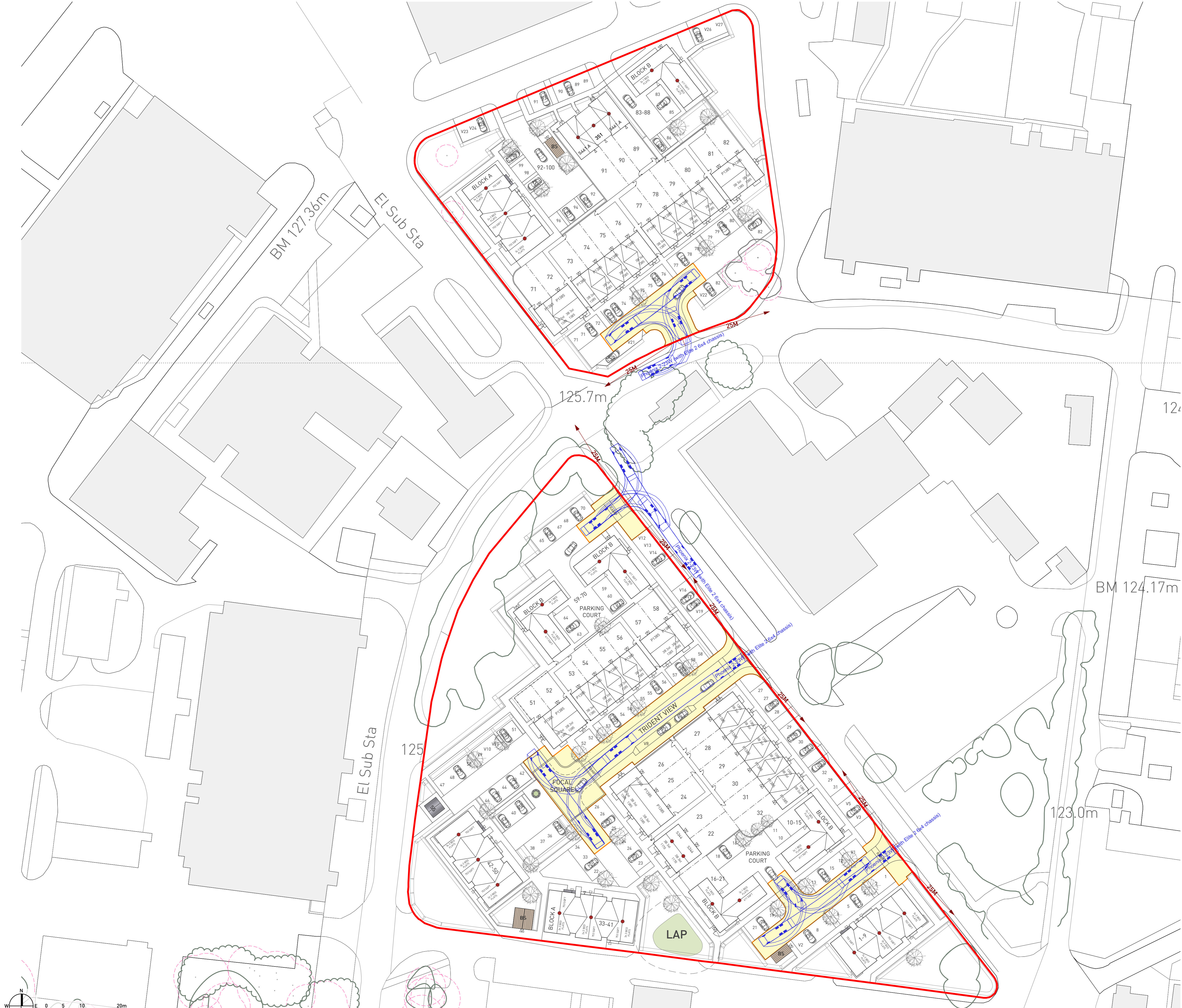


- KEY:
-  APPLICATION BOUNDARY
  -  REFUSE TRACKING
  -  ADOPTABLE EXTENT
  -  JUNCTION SIGHTLINES



HEYFORD PARK - B4A/B4B HIGHWAYS PLAN



Project: Heyford Park - B4A/B4B Highways Plan. Drawn by: MCC/CCW/KM. Checked by: MCC. Date: 04/10/17. Scale: 1:500. Drawing No: B.0285\_117 REV A. Client: Bovis Homes. All rights reserved.