
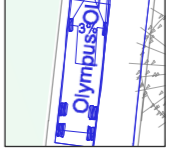
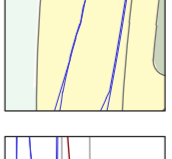

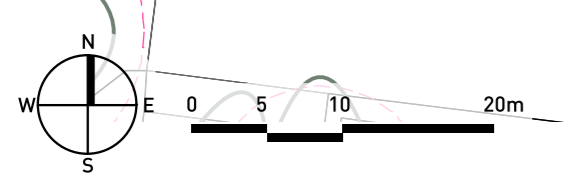
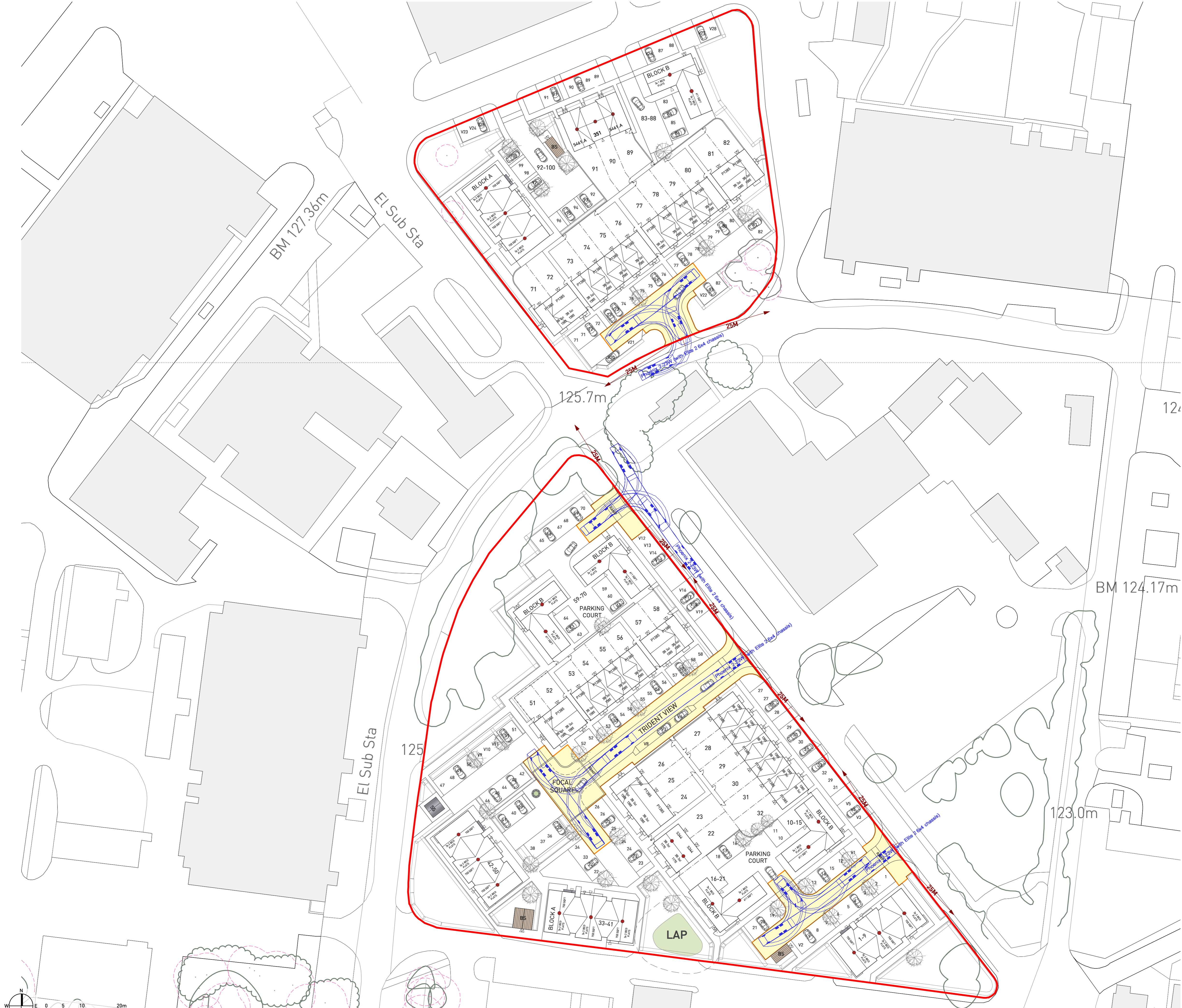


- KEY:
-  APPLICATION BOUNDARY
  -  REFUSE TRACKING
  -  ADOPTABLE EXTENT
  -  JUNCTION SIGHTLINES



HEYFORD PARK - B4A/B4B HIGHWAYS PLAN



Copyright © Pegasus Planning Design Ltd. All rights reserved. This drawing is the property of Pegasus Planning Design Ltd. and is not to be used, copied, reproduced, or otherwise disseminated without the prior written consent of Pegasus Planning Design Ltd. The design and content of this drawing are the property of Pegasus Planning Design Ltd. and are not to be used, copied, reproduced, or otherwise disseminated without the prior written consent of Pegasus Planning Design Ltd.