











NOTES:
This drawing is the copyright of Hyland Edger Driver. It must not be copied or reproduced without written consent. Only figured dimensions are to be taken from this drawing. All contractors must visit the site and be responsible for taking and checking all dimensions related to the works shown on this drawing.

Legend-

-  Site Boundary
-  Development Zone
-  Contour line
-  Public Rights of Way
-  Visual Appraisal Photographs
-  55m - 59m
-  60m - 64m
-  65m - 69m
-  70m - 74m
-  75m - 79m
-  80m - 84m
-  85m - 89m
-  90m - 94m
-  95m - 99m
-  100m - 104m
-  105m - 109m
-  110m - 114m
-  +115m



Crown copyright. All rights reserved.
Licence Number: 100019980

A Updated Red Line Boundary - RK 28.06.17

REVISIONS

NO.	DESCRIPTION	DATE

H | E | D
Hyland Edger Driver

Landscape Architects and Urban Designers
One Wessex Way Colden Common Winchester Hampshire SO21 1WG
Telephone 01962 711600 Facsimile 01962 713945

PROJECT
Bicester Office Park

SUBJECT
Visual Appraisal Plan

DATE	24.04.17	DRAWN BY	ZC
SCALE	1:8,000 @ A1	CHECKED BY	IN
DRAWING NUMBER	HED.1288.004	REVISION	A

DRAWING STATUS

A - PRELIMINARY	B - SUITED FOR PLANNING	C - SUITED FOR DESIGN INFORMATION	D - SUITED FOR TENDER
E - SUITED FOR APPROVAL	F - SUITED FOR CONSTRUCTION	G - AS BUILT	H - AS BUILT

