

Our Ref: MJ/31310/10.11.137
Your Ref: PC/Oxford Road, Bodicote

**Highway Records
County Hall
New Road
Oxford
OX1 1ND**

Peter Cullinane
Hollins Strategic Land
Suite 4
1 King Street
Manchester
M2 6AW



**Owen Jenkins – Director for
Infrastructure Delivery**

Date: 28 March 2018

Dear Sir,

Bodicote: Oxford Rd – Highway Enquiry

Thank you for your correspondence dated 20 March 2018 and the card payment for £33.00, a receipt for which is enclosed.

I attach a plan showing coloured what are, according to our current highway record plan (see Notes 1 & 2), the highways maintainable at the public expense in the area of interest and a key explaining the colouring used. Uncoloured areas are not publicly maintained and we hold no records of private ownership. The colouring shows the extent of the highways according to our current highway record plan except that where there is a roadside ditch the highway boundary is usually the roadside edge of the ditch. There can however be exceptions to this rule and we may have further information on any particular ditch.

Public Rights of Way may be viewed online via the Countryside Access Map:
<https://www.oxfordshire.gov.uk/cms/content/countryside-access-maps>

For confirmation of the current legal position and any possible changes since 21 February 2006, or if you would like further information about public rights of way, please contact Definitive Map and Commons at the Countryside Service, Oxfordshire County Council, Speedwell House, Speedwell Street, Oxford, OX1 1NE (01865 810808).

If you have any questions about the plan, please contact this office.

Yours faithfully,



Mrs Caren R O'Sullivan
Highway Records Manager
Please ask for: Highway Records
Direct line: 01865 815082
Email: highway.records@oxfordshire.gov.uk
www.oxfordshire.gov.uk

Enc.

Highway Records Maps

Guidance Notes

Note 1

Our current highway record plan is derived from a variety of sources of different quality / accuracy, which to a large extent is inevitable given the piecemeal development of the highway network. Thus my plan shows the general boundaries of the highway and does not determine the exact line of the boundary.

Note 2






As specified this information is derived from our current highway record plan. We may also hold historic background papers and are able to provide these. There may be an additional charge for these documents.

KEY TO HIGHWAY RECORD MAPS

HIGHWAY AUTHORITY: DEPARTMENT OF TRANSPORT

Motorway		Indigo blue
Trunk Road		Violet

HIGHWAY AUTHORITY: COUNTY COUNCIL

Class 1 ('A' class)		Carmine Red
Class 2 ('B' class)		Grass green
Class 3 (classified unnumbered)		Sienna brown
Unclassified		Golden brown
Unclassified unmetalled		Lemon yellow
* Byway open to all traffic (BY or BOAT)		Pink
* (CRB) Re-designated as a restricted byway		True green (dashed)
* (CRF) Re-designated as a restricted byway		Purple (dashed)
* Bridleway (BR)		True green
* Definitive footpath (FP)		Purple
Definitive footpath (surfaced)		Purple dots on vermillion
Adopted footpath		Vermilion
Cycle track		Sky blue
See note on plan for details		Hatched

* For confirmation of existence and width of a Right of Way shown as a line only on the plan please contact Rights of Way on Tel: 01865 810808 or email country.side@oxfordshire.gov.uk

* Under the Countryside & Rights of Way Act 2000, CRBs & CRFs were re-designated as Restricted Byways (RBs).

ORDNANCE SURVEY

Scale: 1:1250 or 50.688 inches to 1 mile

Important Caution

A highway shown on this map may also be shown on the Definitive Map and Statement maintained by Rights of Way. If a highway is shown as a footpath, bridleway or restricted byway on the Definitive Map and Statement as well, then by virtue of the Natural Environment and Rural Communities Act 2006 public rights of way for mechanically propelled vehicles shown on this map may have been extinguished.



Reproduced from the Ordnance Survey Map with the permission of the Controller of Her Majesty's Stationery Office, Crown copyright reserved.

Caution
The colouring shows the extent of the highways, except that where there is a roadside ditch the highway boundary is usually the roadside edge of the ditch.

387

386

No 3 WARD

238500m



BAN

© Crown copyright 1976

COMPILATION DATA

Reproduced from the Ordnance Survey Map

with the permission of the Controller of Her Majesty's

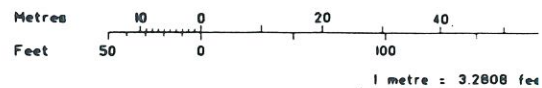
Stationery Office, Crown copyright reserved.

(a) Jan 1966

Boundaries Oct 1977

(b) Sep 1977

(a) Surveyed. (b) Revised.



ENGLAND AND WALES

County
District
London Borough
Civil Parish (England)
Community (Wales)
Electoral Division
Ward
Constituency (Co or Boro)