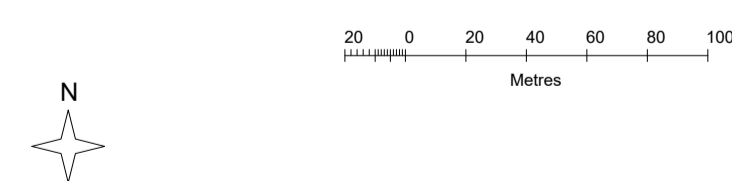
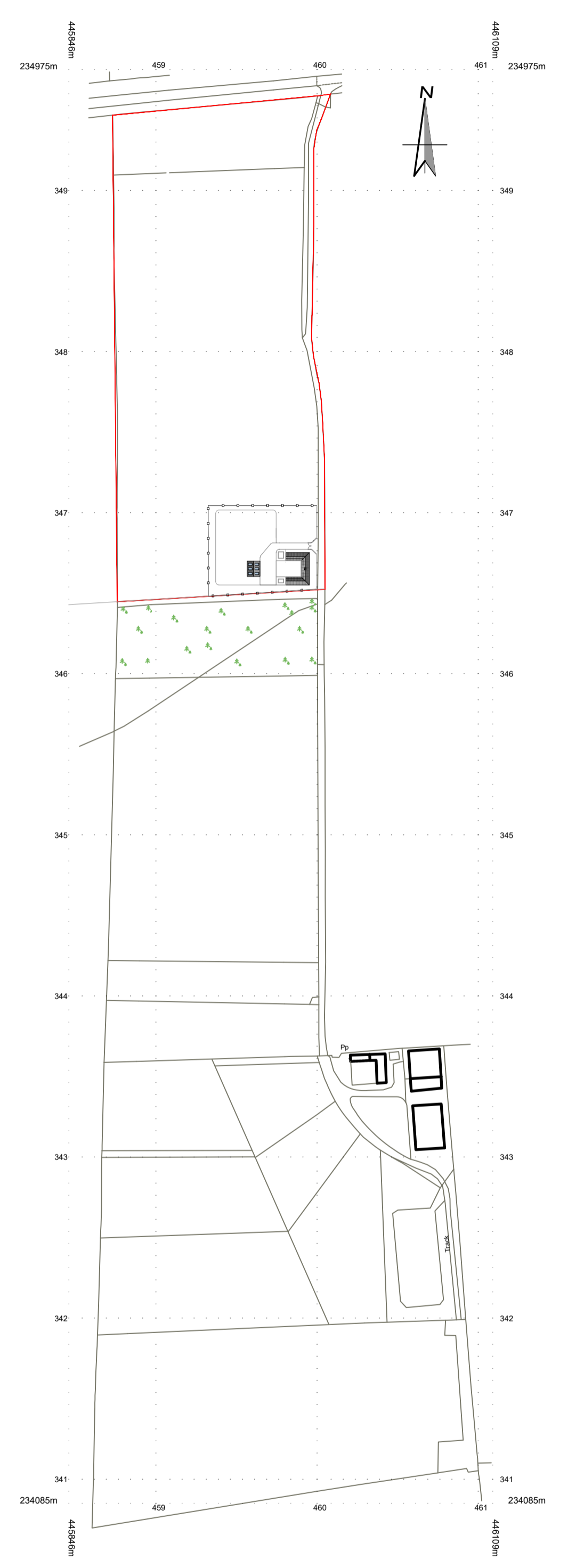


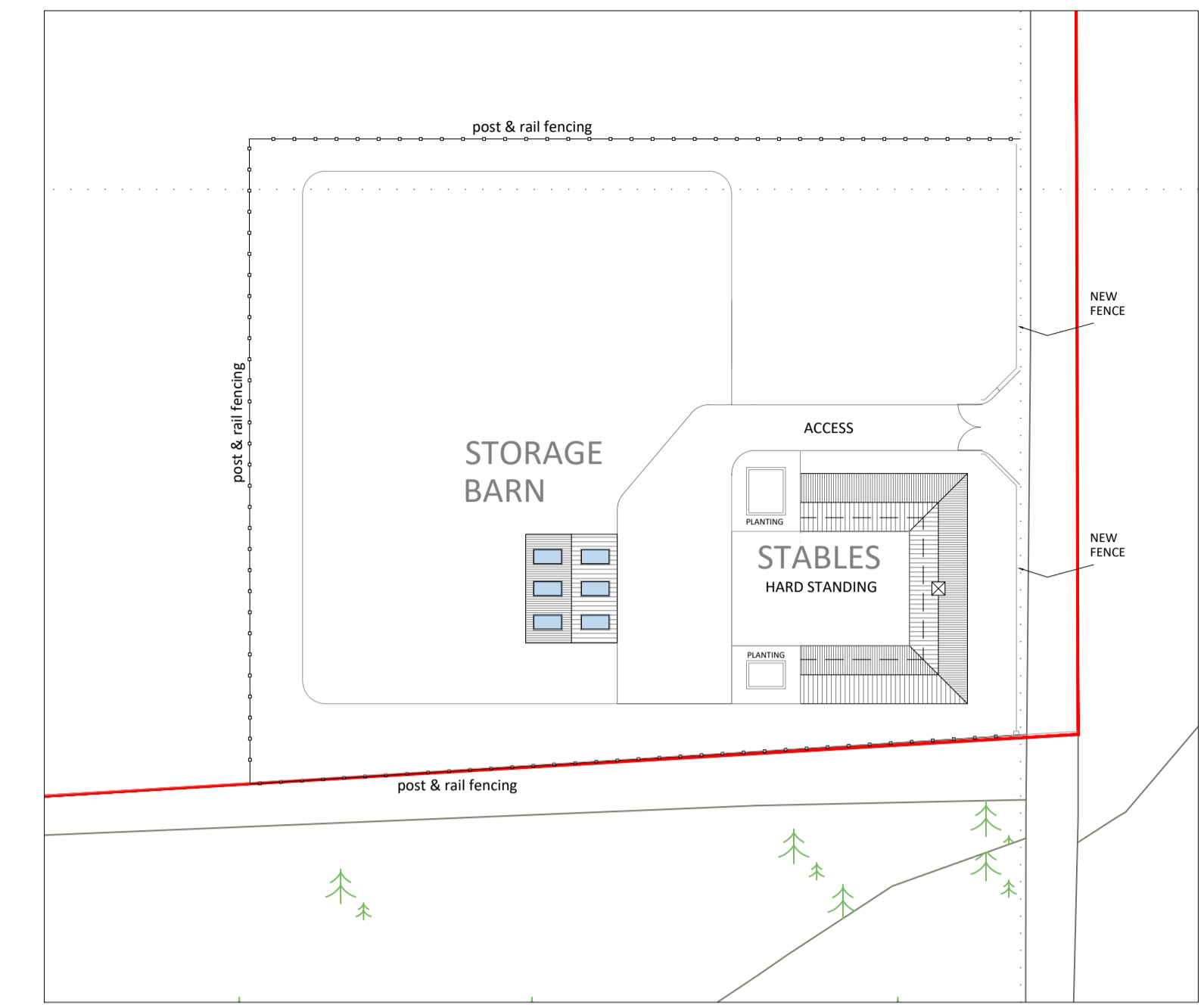
© Crown copyright and database rights 2018 OS 100035409
 Reproduction in whole or in part is prohibited
 without the permission of Ordnance Survey

EXISTING SITE PLAN
 SCALE 1:2500

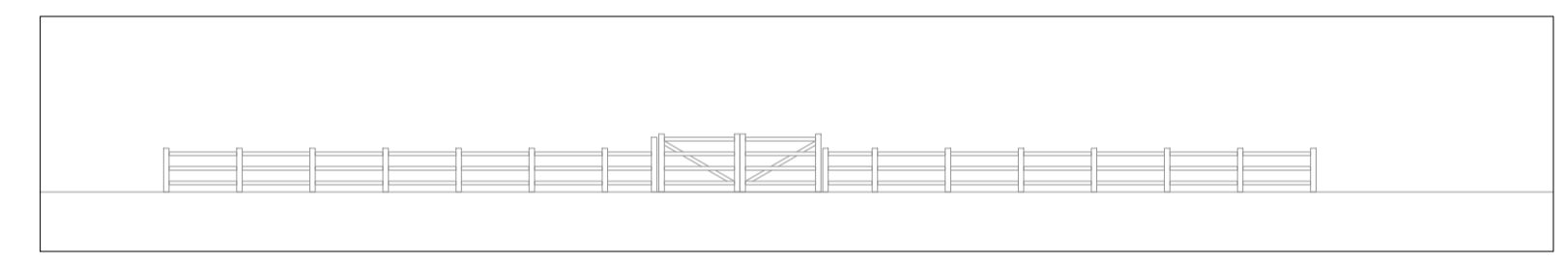


© Crown copyright and database rights 2018 OS 100035409
 Reproduction in whole or in part is prohibited
 without the permission of Ordnance Survey

PROPOSED SITE PLAN
 SCALE 1:2500



PROPOSED BLOCK PLAN
 SCALE 1:500



PROPOSED NEW FENCE TO FRONTAGE
 SCALE 1:200

13.12.18 STORAGE BARN REDUCED IN SIZE & REPOSITIONED, BOUNDARY WALL REPLACED WITH A FENCE				44 Harpsford Avenue, Virginia Water, Surrey GU25 4RD T 01344 439444 E admin@creationdesign.biz	
REV	DATE	DESCRIPTION	DRAWING TITLE	PROJECT NO.	DRAWING NO.
			Site & Block Plans	P18-077	01
CLIENT	MRS K. MACDONALD		SIZE	A1	ISSUE DATE
PROJECT	ADDERBURY HILL BARN MILTON ROAD ADDERBURY, OXON OX17 3HN		SCALE	1:500, 1:2500	STATUS
				PLANNING	