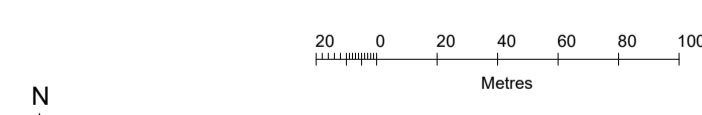


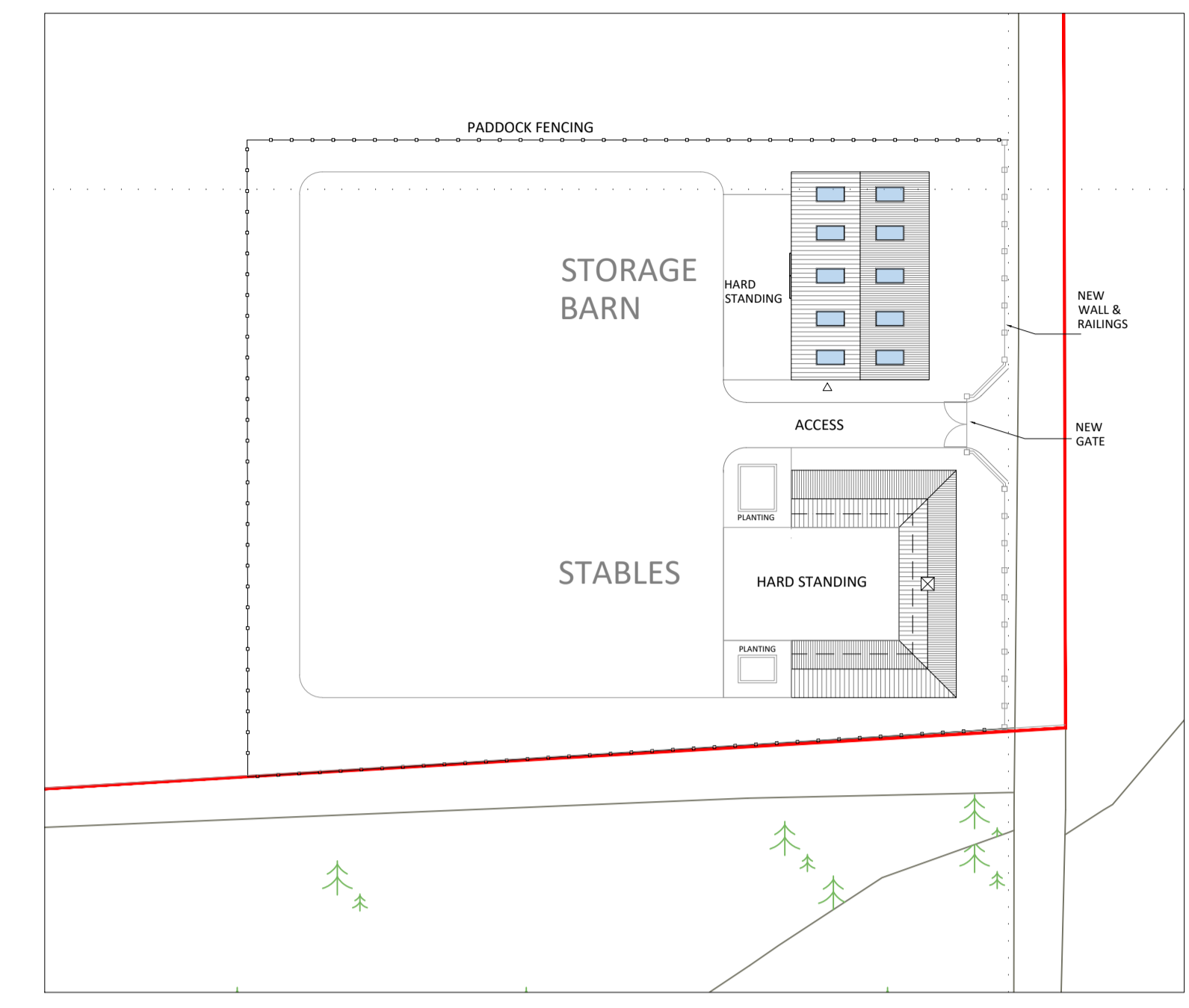
© Crown copyright and database rights 2018 OS 100035409
Reproduction in whole or in part is prohibited
without the permission of Ordnance Survey.

EXISTING SITE PLAN
SCALE 1:2500

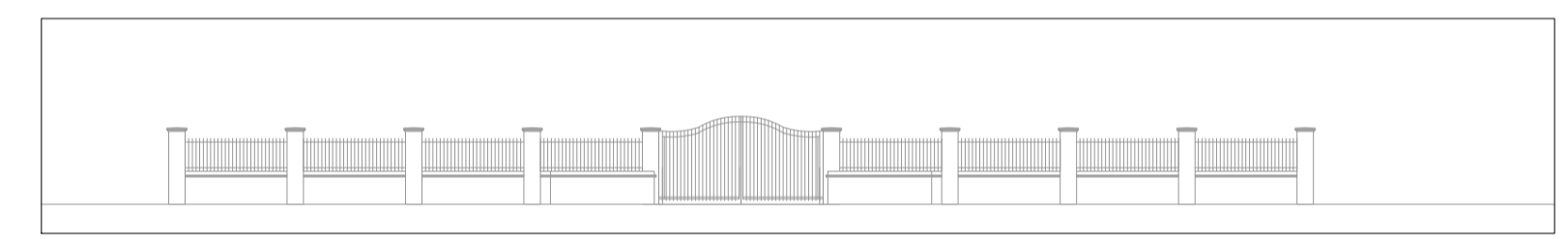


© Crown copyright and database rights 2018 OS 100035409
Reproduction in whole or in part is prohibited
without the permission of Ordnance Survey.

PROPOSED SITE PLAN
SCALE 1:2500



PROPOSED BLOCK PLAN
SCALE 1:500



PROPOSED NEW GATE WALL & RAILINGS TO FRONTAGE
SCALE 1:200

REV	DATE	DESCRIPTION	DRAWING TITLE	PROJECT NO.	DRAWING NO.	REV
			Site & Block Plans	P18-077	01	
CLIENT: MRS K. MACDONALD PROJECT: ADDERBURY HILL BARN MILTON ROAD ADDERBURY, OXON OX17 3HN			SCALE: 1:500, 1:2500 STATUS: PLANNING	PROJECT NO. P18-077 DRAWING NO. 01		

CREATION DESIGN
ARCHITECTURAL SERVICES
44 Harpeford Avenue, Virginia Water, Surrey, GU25 4RD
T: 01344 430444
E: admin@creationdesign.biz