








-  Development Site Boundary
-  Up to 2 Storey Dwellings (building height up to 8.5m to ridge height from existing site level)
-  Varying Storey Heights of 2 1/2 - 3 Storey Dwellings Framing Vista to Church (building height up to 13m to ridge height)
-  Discontinuous Frontage (indicative location of built frontage)
-  Open Space
-  Community Orchard
-  Allotments
-  Car Parking for Allotments and Church

ST LAURENCE CHURCH

BANBURY ROAD

HOME FARM

B4100

All information is copyright protected and may not be used or reproduced without prior permission. Do not scale.
 © Crown copyright and database right 2017. All rights reserved. Ordnance Survey Licence number 100019980

Notes:
 This drawing is for information purposes only. It should not be relied upon for legal nor title purposes. Do NOT scale from this drawing or use in construction. Proper advice should be sought from relevant qualified entities regarding legal and construction issues. Any discrepancies should be immediately reported to the originator of the drawing.

Client:
SGR (Bicester 1) Limited

Caversfield, Bicester
Built Form & Storey Heights Parameter Plan

Scale@A2: 1:1,250 Drawn: MG Designed: RM Approved: SH

0m 50m

Drawing Number: **RPC001-BPP-002** Revision: Date: **07-03-2018**

50 North Thirteenth Street, Central Milton Keynes, MK9 3BP
 01908 666276 mail@davidlock.com davidlock.com