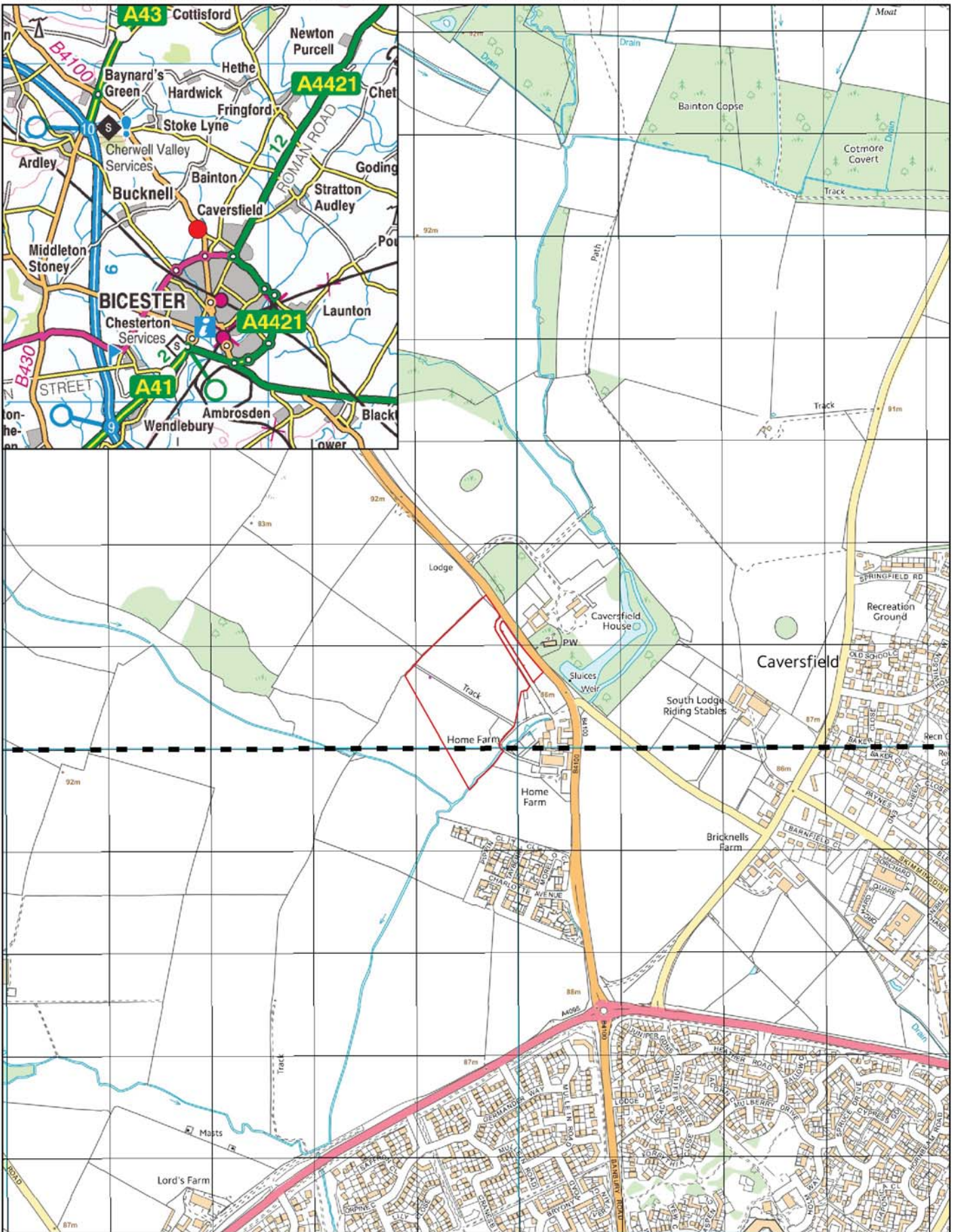




Plate 11: Overview, facing south, of the area of earthworks seen on the LiDAR imagery in the east of the site.



Site



Scale at A4: 1:10,000

0 50 100 150 200 250 m

Fig. 1: Site Location

Scale at A4: 1:25,000
 0 120 240 360 480 600 m



Planning • Heritage
 www.cgms.co.uk



- Monument
- Monument (Line)
- Events
- Site
- Search Area

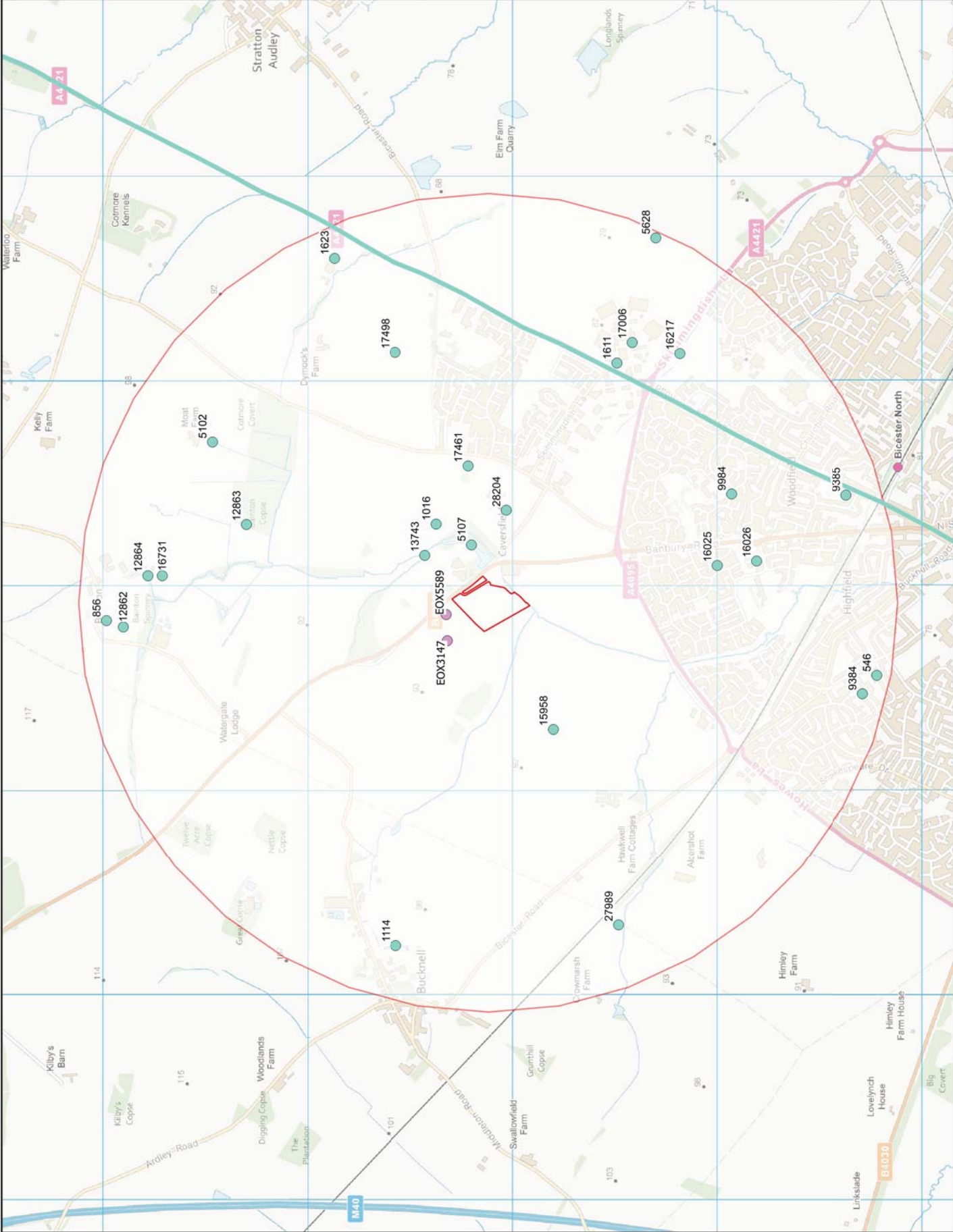
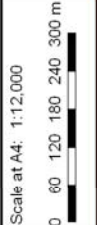
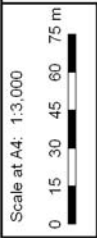


Fig. 3: HER
 Monuments and
 Events



Planning • Heritage
www.cgms.co.uk



Site




Fig. 4: LIDAR



Site



Planning • Heritage
www.cgms.co.uk

Scale at A4: No60,000

Fig. 5: Saxton's Map of Oxonii, Buckinghamiae et Bercheriae Comitatum, 1574



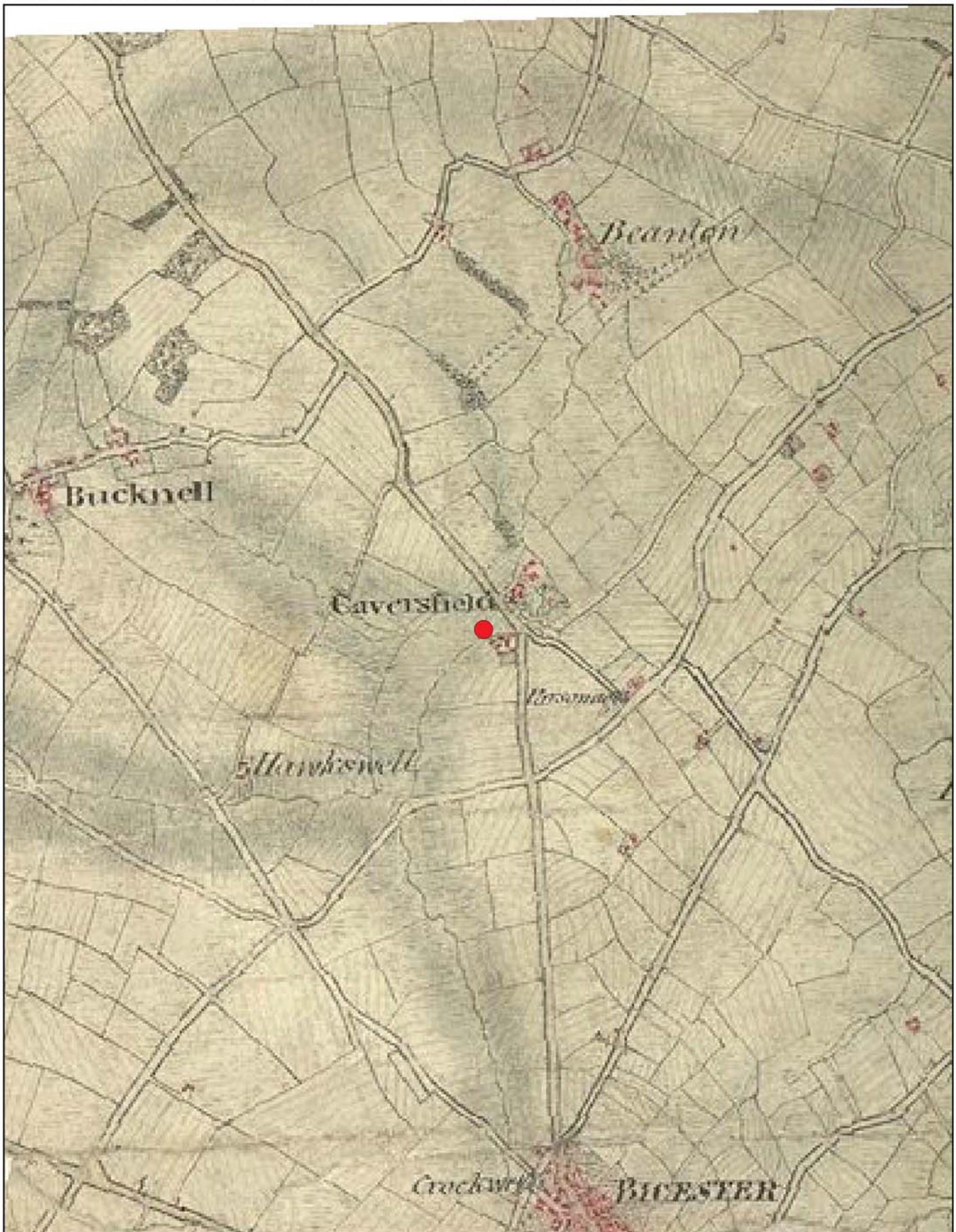
Site



Planning • Heritage
www.cgms.co.uk

Scale at A4: 1:60,000

Fig. 6: Thomas Kitchin's New Improved Map of Oxfordshire, 1759



Site



Scale at A4: 1:20,000

0 100 200 300 400 500 m

Fig. 7: William Stanley's Map of Bicester, 1815



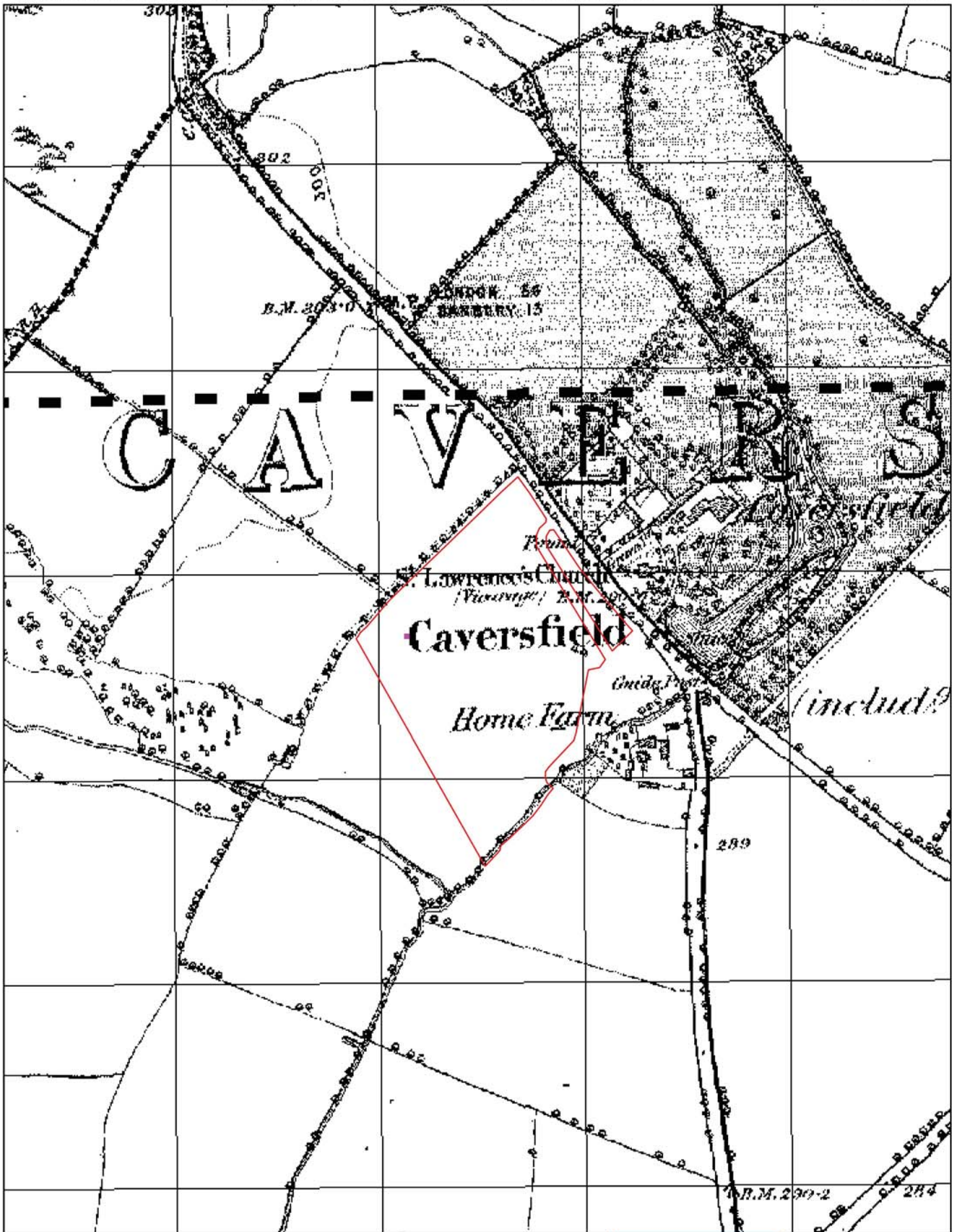
 Site



Scale at A4: 1:5,000

0 25 50 75 100 125 m

Fig. 8: Caversfield Parish Tithe Map, 1854



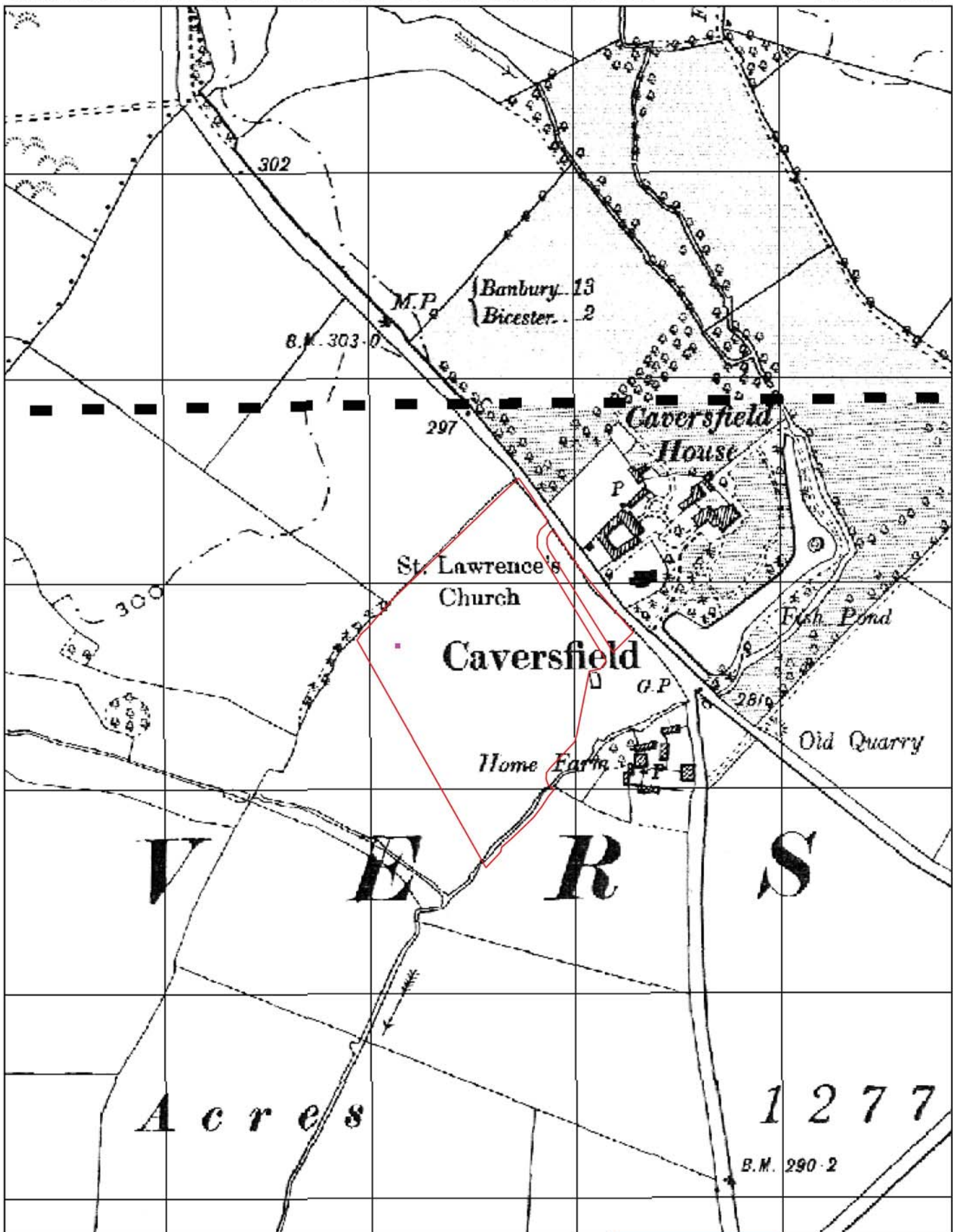
Site



Scale at A4: 1:5,000

0 25 50 75 100 125 m

Fig. 9: Ordnance Survey Map, 1885




Site



Scale at A4: 1:5,000
 0 25 50 75 100 125 m

Fig. 10: Ordnance Survey Map, 1900



 Site

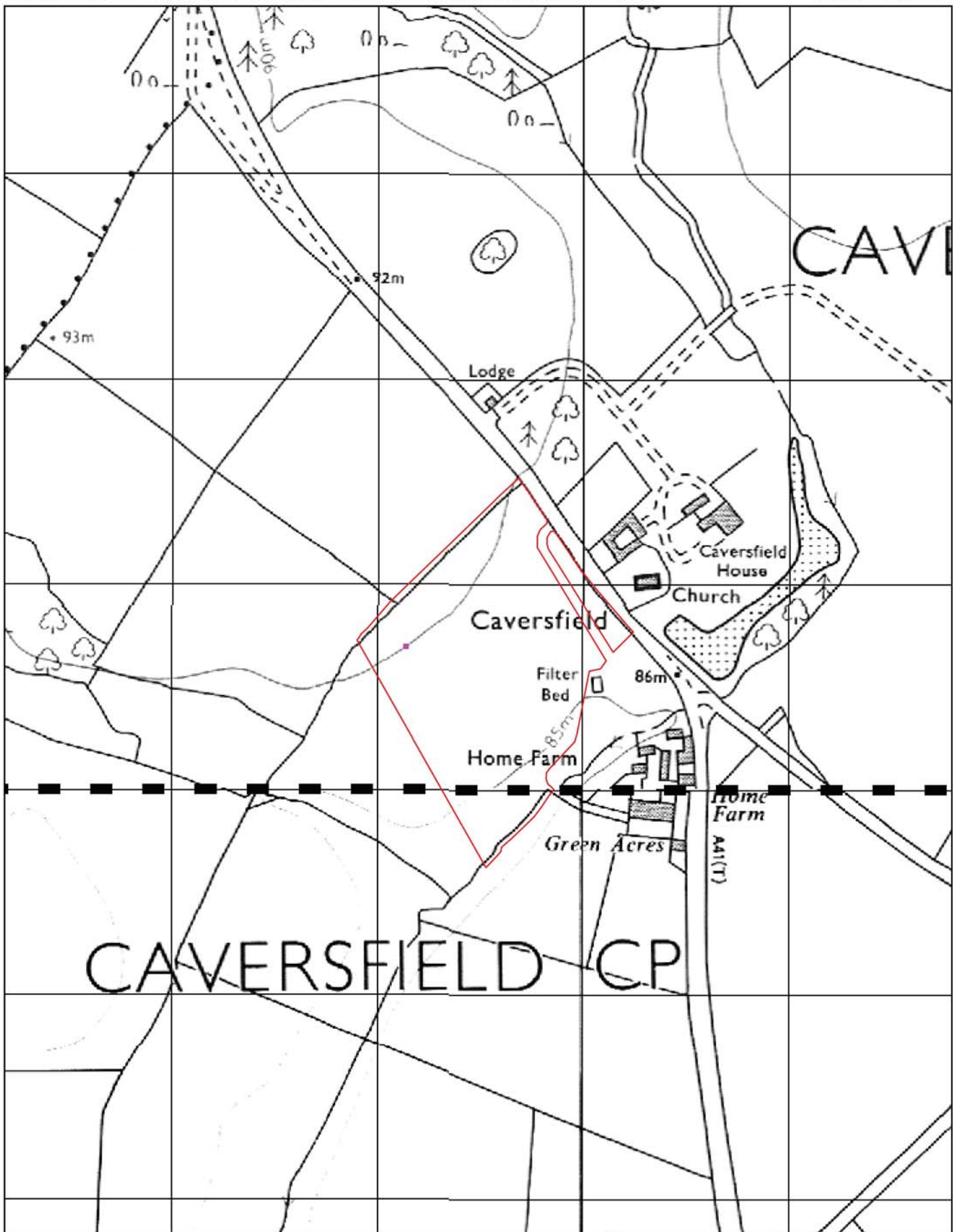


Cgms
HERITAGE
PART OF RPS
Planning • Heritage
www.cgms.co.uk

Scale at A4: 1:5,000

0 25 50 75 100 125 m

Fig. 11: Aerial Photograph, 1947



Site



Scale at A4: 1:5,000

0 25 50 75 100 125 m

Fig. 12: Ordnance Survey Map, 1982-5

APPENDIX 1: GAZETTEER OF HER DATA

PREFREF	NAME	GRID REF	PERIOD
Listed Buildings			
5103	Church of St Peter, Bainton Road Grade I Listed Building	SP 5608 2559	Medieval
5106	Church of St Lawrence, A41 Grade II * Listed Building	SP 5806 2520	Early Medieval/Dark Age to Medieval
5104	Medieval Cross, Church of St Peter Grade II Listed Building	SP 5607 2557	Medieval
19257	MANOR FARMHOUSE, HETHE ROAD, BAINTON Grade II Listed Building	SP 58086 26755	Post Medieval
18646	NOS 5 AND 6, BAINTON ROAD Grade II Listed Building	SP 56188 25689	Post Medieval
18648	OLD RECTORY, BAINTON ROAD Grade II Listed Building	SP 56087 25635	Post Medieval
18649	BROCK MEMORIAL APPROXIMATELY 3 METRES SOUTH EAST OF PORCH OF CHURCH OF ST PETER, BAINTON ROAD Grade II Listed Building	SP 56082 25585	Post Medieval
19256	HOME FARMHOUSE, HETHE ROAD, BAINTON Grade II Listed Building	SP 58083 26875	Post Medieval
19258	BARN AT SP 5798 2707, HETHE ROAD, BAINTON Grade II Listed Building	SP 57957 27042	Post Medieval
18647	NOS 8/9, BAINTON ROAD Grade II Listed Building	SP 56038 25651	Post Medieval
18650	OUTBUILDING APPROXIMATELY 30 METRES EAST OF MANOR HOUSE, BAINTON ROAD Grade II Listed Building	SP 56154 25553	Post Medieval
18652	NUMBER 13 AND ATTACHED OUTBUILDING, BAINTON ROAD Grade II Listed Building	SP 56004 25599	Post Medieval
17288	BRASHFIELD HOUSE AND BRASHFIELD LODGE, A421 Grade II Listed Building	SP 59225 25337	Post Medieval
18651	OUTBUILDING APPROXIMATELY 50 METRES NORTH OF MANOR HOUSE, BAINTON ROAD Grade II Listed Building	SP 56113 25584	Post Medieval
18644	MANOR FARMHOUSE, BAINTON ROAD Grade II Listed Building	SP 56375 25771	Post Medieval
17289	HOME FARMHOUSE, A41 Grade II Listed Building	SP 58070 24974	Post Medieval
18653	THE TRIGGER POND PUBLIC HOUSE, BICESTER ROAD Grade II Listed Building	SP 55955 25371	Post Medieval
5105	Manor House, Bainton Road Grade II Listed Building	SP 5612 2554	Post Medieval
18645	LANESIDE HOUSE, BAINTON ROAD Grade II Listed Building	SP 56213 25700	Post Medieval to Modern
Monuments			
5628	Possible Bronze Age Round Barrow Cemetery	SP 5970 2430	Prehistoric
15958	Later Prehistoric Rectilinear Enclosures	SP 573 248	Prehistoric
16025	Iron Age Settlement, Slade Farm	SP 5810 2400	Prehistoric
16026	Mesolithic Gully with possible postholes & artefacts at Slade Farm	SP 5812 2380	Prehistoric
28327	Iron Age Features	SP 5651 2316	Prehistoric
17461	Possible ring ditch east of Caversfield	SP 5858 2523	Prehistoric
27989	Late Prehistoric or Roman features at Bicester Eco-development	SP 5664 2445	Prehistoric to Romano-British
9984	Roman Enclosures and finds (SW of South Farm between A41 and A421)	SP 5844 2393	Romano-British
1611	Roman Inhumations	SP 5909 2449	Romano-British
8922	Roman Road	SP 6117 2736	Romano-British
1623	Roman Possible Villa at Fringford Lodge	SP 5960 2587	Romano-British
16217	Possible Roman Settlement (land adj to Skimmingdish Lane)	SP 5913 2418	Romano-British
856	Bainton Shrunken Medieval Village	SP 578 269	Saxon/Early Medieval to Post

			Medieval
13743	Medieval Fishpond (NE of Caversfield House)	SP 5814 2542	Medieval
1016	Caversfield Deserted Medieval Village	SP 583 253	Medieval
1114	Medieval Moat and Site of Manor House	SP 562 255	Medieval
5102	Medieval Moat, Cotmore Farm	SP 5870 2646	Medieval
16731	Site of Bainton Manor	SP 5805 2671	Medieval to Post Medieval
546	Site of Union Workhouse	SP 5756 2322	Post Medieval
9384	Site of Post Medieval Quarry Kiln	SP 5747 2329	Post Medieval
9385	Site of Post Medieval Windmill	SP 5844 2337	Post Medieval
12862	Bainton Park	SP 578 269	Post Medieval
12863	Post Medieval Wood - Fox Covert (Bainton Copse)	SP 583 263	Post Medieval
12864	Post Medieval Fishponds, Bainton Manor	SP 5805 2678	Post Medieval
5107	Post Medieval Fishpond	SP 5820 2520	Post Medieval
17006	RAF Bicester: World War II Airfield	SP 59190 24415	Post Medieval
17463	Rectangular enclosure south of Glebe Farm	SP 5905 2695	Undated
17498	Linear features and possible pits at Dymock's Farm	SP 59142 25574	Undated
28204	Linear features at South Lodge Stables	SP 5837 2503	Undated
Events			
EOX54	Slade Farm	SP 578 240	1992
EOX55	Slade Farm II	SP 581 244	1993-1995
EOX42	Southwold County Primary School	SP 5844 2401	1993
EOX2930	Land North of Fringford Lodge	SP 59538 25929	1993
EOX1866	Evaluation and Watching Brief at Fringford Lodge	SP 5960 2587	1994
EOX2284	Interim Note on Geophysical Survey at Fringford Lodge	SP 5959 2583	1994
EOX35	Evaluation at Slade Farm	SP 580 240	1996
EOX41	Slade Farm	SP 580 240	1996
EOX2524	Slade Farm	SP 5811 2401	1996
EOX37	Land adjacent to Skimmingdish Lane	SP 591 242	2000
EOX849	The Churchyard, St Peter's Church	SP 5609 2560	2001
EOX953	RAF Bicester, Oxon 2002	SP 5925 2450	2002
EOX3099	Land at Bicester	SP 59853 23530	2002
EOX1104	Archaeological watching Brief at Bucknell Sewage Pumping Station	SP 563 250	2003
EOX2035	Dymock's Farm	SP 59142 25573	2006-2007
EOX1310	Skimmingdish Lane, Bicester: archaeological watching brief	SP 591 242	2004
EOX2292	An Archaeological Evaluation at The Woodyard, Bainton	SP 5769 2705	2008
EOX2425	Watching Brief: The Old Rectory, Bainton Road	SP 5609 2562	2009
EOX3414	Archaeological geophysical survey for the proposed Bicester Eco Development Oxfordshire	SP 5661 2448	2011-2012
EOX3147	Bicester Eco Town - review of aerial photography	SP 57733 25318	2010
EOX5589	Bucknell Road	SP 5786 2532	2012
EOX3465	Land at South Lodge Stables	SP 5837 2503	2013
EOX5575	Land Off Skimmingdish Lane	SP 5983 2355	2014
EOX5650	Bicester Eco Development	SP 56698 24202	2014
EOX6260	Land S of Skimmingdish Lane	SP 5976 2361	2017

APPENDIX 8

Appendix 8.1: Cumulative Schemes



Land at Middleton Stoney
Road and Howes Lane