













-  Development Site Boundary
-  Residential Avenue
-  Footpath / Cycle Route
-  Potential Future Footpath / Cycle Connection
-  Pedestrian Access to Informal Native Tree Planting
-  Car parking for Allotments and Church
-  Vehicular Access to Site
-  Vehicular Access to Allotments and Parking for Church
-  Residential Development
-  Open space
-  Allotments
-  Informal Native Tree Planting



A | Amended boundary and minor changes to layout | 26.09.2018  
 All information is copyright protected and may not be used or reproduced without prior permission. Do not scale.

© Crown copyright and database right 2017. All rights reserved.  
 Ordnance Survey Licence number 100019980

Notes:  
 This drawing is for information purposes only. It should not be relied upon for legal nor title purposes. Do NOT scale from this drawing or use in construction. Proper advice should be sought from relevant qualified entities regarding legal and construction issues. Any discrepancies should be immediately reported to the originator of the drawing.

Client:

**SGR (Bicester 1) Limited**

**Caversfield, Bicester  
 Access and Movement  
 Parameter Plan**

Scale@A2: 1:1,250 Drawn: MG Designed: RM Approved: SH

0m 50m

Drawing Number: **RPC001-APP-003** Revision: **A** Date: **07-03-2018**

50 North Thirteenth Street, Central Milton Keynes, MK9 3BP  
 01908 666276 mail@davidlock.com davidlock.com