











-  Development Site Boundary
-  Residential Development
-  Development Designed to Provide Sightline Towards St Laurence Church
-  Open Space
-  Informal Native Tree Planting
-  Allotments
-  Surface Water Attenuation (Indicative Location)
-  LEAP / LAP
-  Car Parking for Allotments and Church
-  Hedgerows to be removed

ST LAURENCE CHURCH

BANBURY ROAD

HOME FARM

A | Amended boundary and minor changes to layout | 26.09.2018

All information is copyright protected and may not be used or reproduced without prior permission. Do not scale.

© Crown copyright and database right 2017. All rights reserved. Ordnance Survey Licence number 100019980

Notes:
This drawing is for information purposes only. It should not be relied upon for legal nor title purposes. Do NOT scale from this drawing or use in construction. Proper advice should be sought from relevant qualified entities regarding legal and construction issues. Any discrepancies should be immediately reported to the originator of the drawing.

Client:

SGR (Bicester 1) Limited

Caversfield, Bicester

Land Use Parameter Plan

Scale@A2: 1:1,250 Drawn: MG Designed: RM Approved: SH

0m 50m

Drawing Number: **RPC001-LPP-001** Revision: **A** Date: **07.03.2018**

50 North Thirteenth Street, Central Milton Keynes, MK9 3BP
01908 666276 mail@davidlock.com davidlock.com