



X:\a\AMODEV\_Graevenhill\_Bicester\_Oxon\10\Geomatics\01 PDFs\2015-12-01 figures\AMODEV2\_Fig1.mxd\conan.parsons\05/02/2016

Contains Ordnance Survey data © Crown copyright and database right 2014  
 Source: Esri, DigitalGlobe, GeoEye, Earthstar Geographics, CNES/Airbus DS, USDA, USGS, AEX, Getmapping, Aerogrid, IGN, IGP, swisstopo, and the GIS User

Figure 1: Site location



\\Samba-1\project\AMODEV\_Gravenhill\_Bicester\_Oxon\010\Geomatics\02\_CAD\AMODEV\_Gravenhill\_Bicester\_2015-11-25.dwg(A3 Fig 2) AMODEV2 MOD Bicester\Conan Parsons 12 Apr 2016

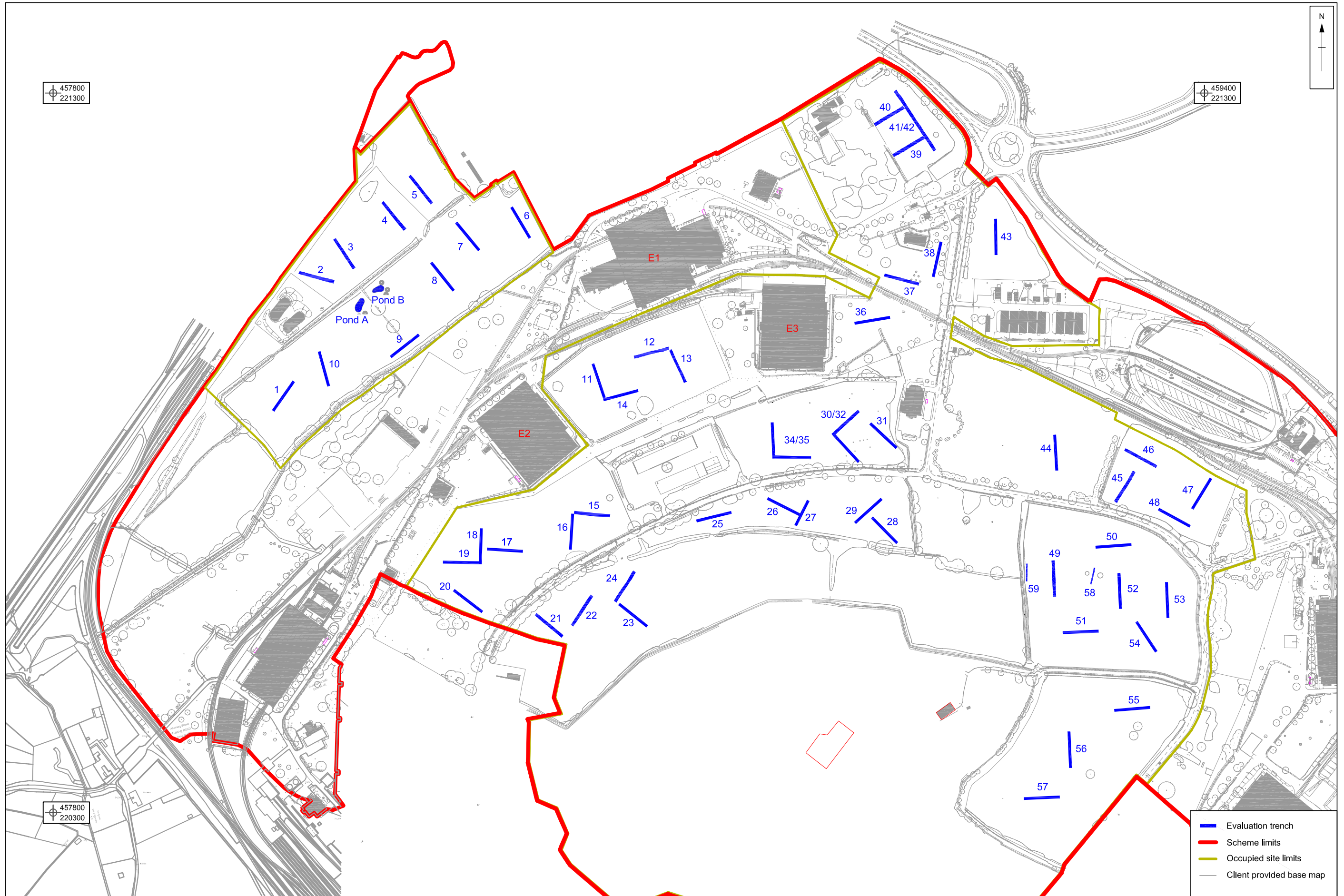
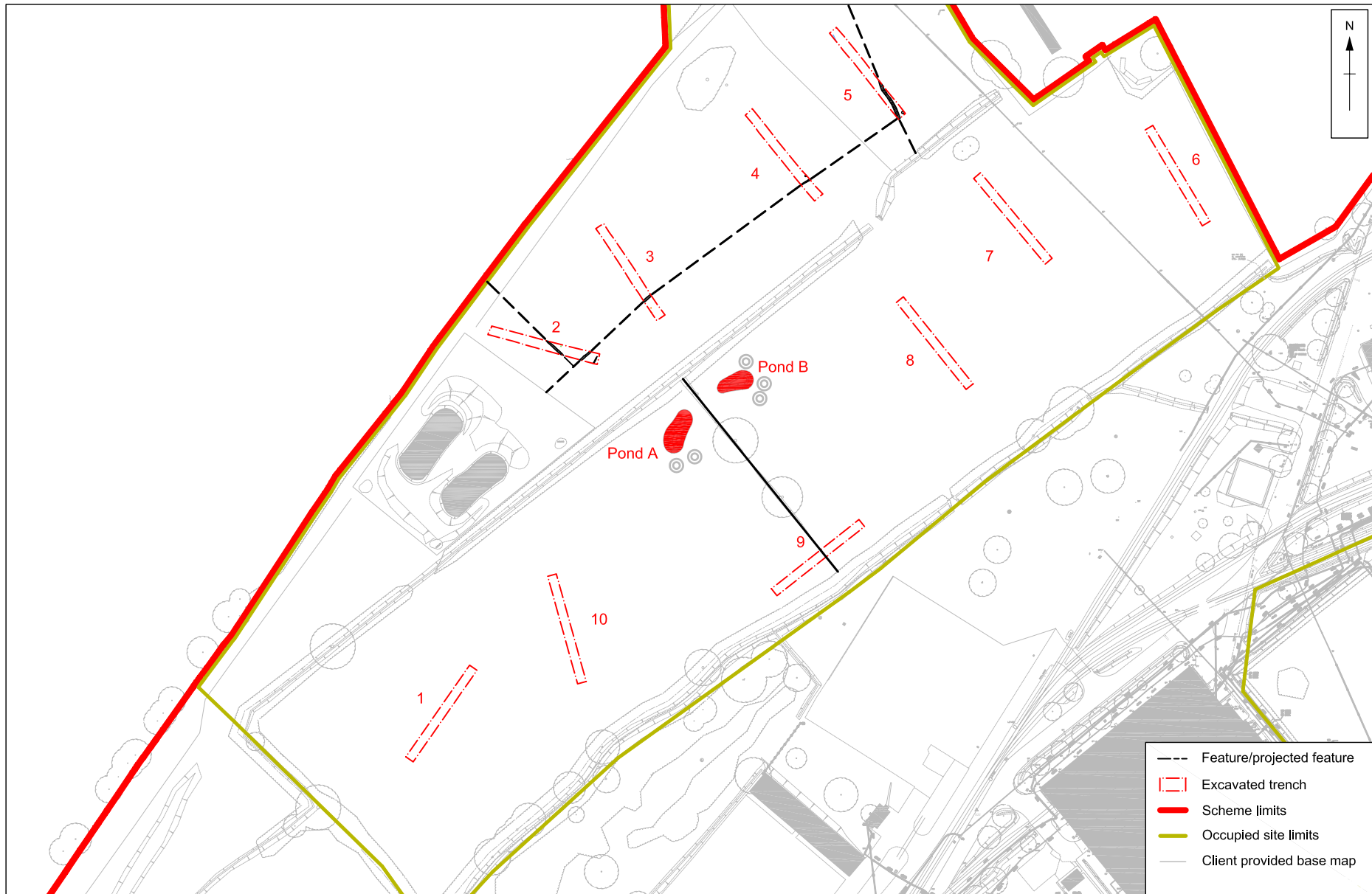


Figure 2: Trench location plan



0 50 100  
m  
Scale at A4 1:2500

Figure 3: 'Demonstrator Project' trench layout and archaeological summary

X:\a\AMODEV\_Gravenhill\_Bicester\_Oxon\010\Geomatics\02 CAD\AMODEV\_Gravenhill\_Bicester\_2015-11-25.dwg(A3 Fig 4)\*AMOD15\*AMODEV2\*MOD Bicester\*Conan Parsons\* 05 Feb 2016

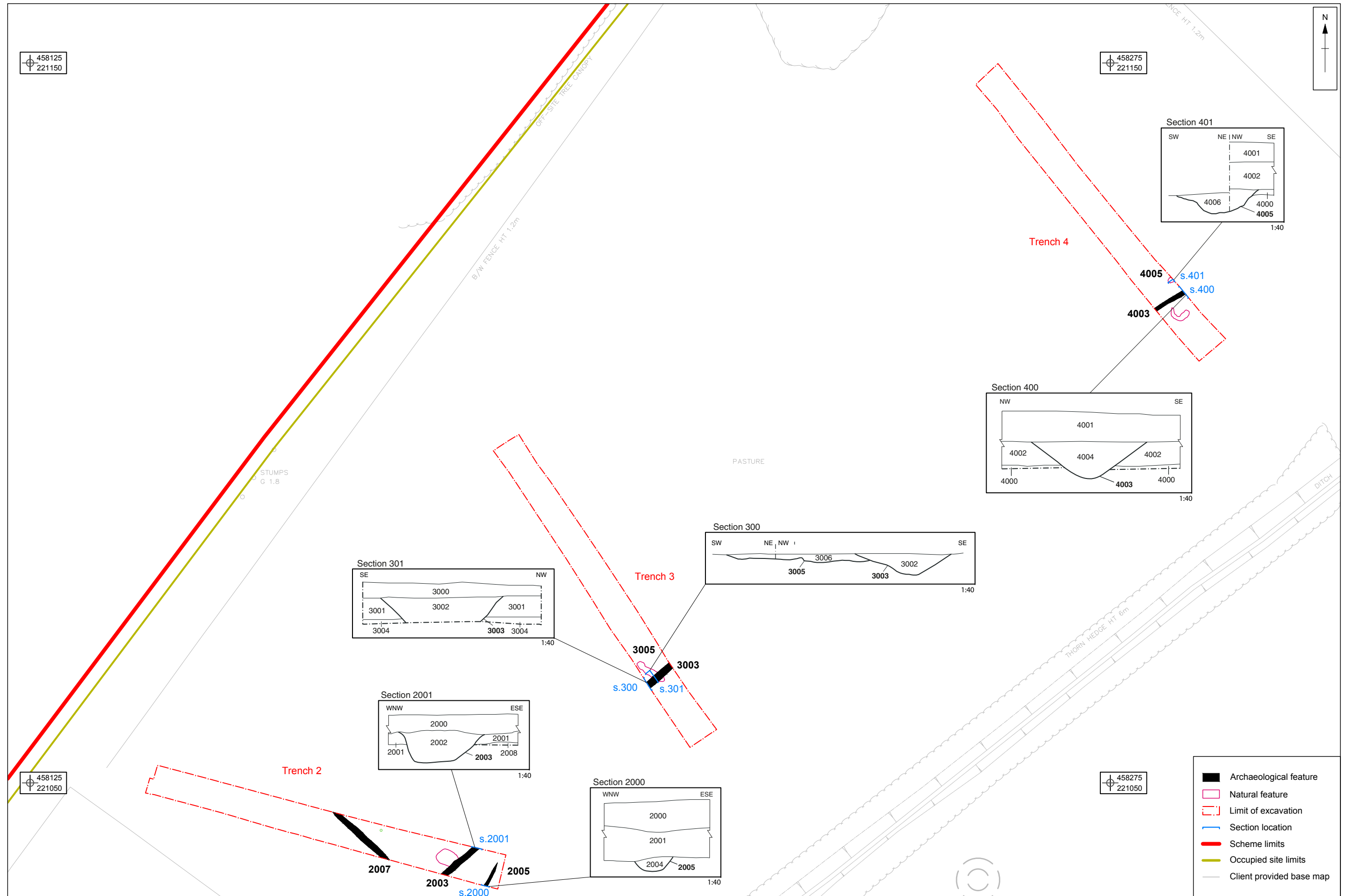


Figure 4: Trenches 2-4



X:\a\AMODEV\_Gravenhill\_Bicester\_Oxon\010\Geomatics\02 CAD\AMODEV2\MOD Bicester\Conan Parsons\ 05 Feb 2016

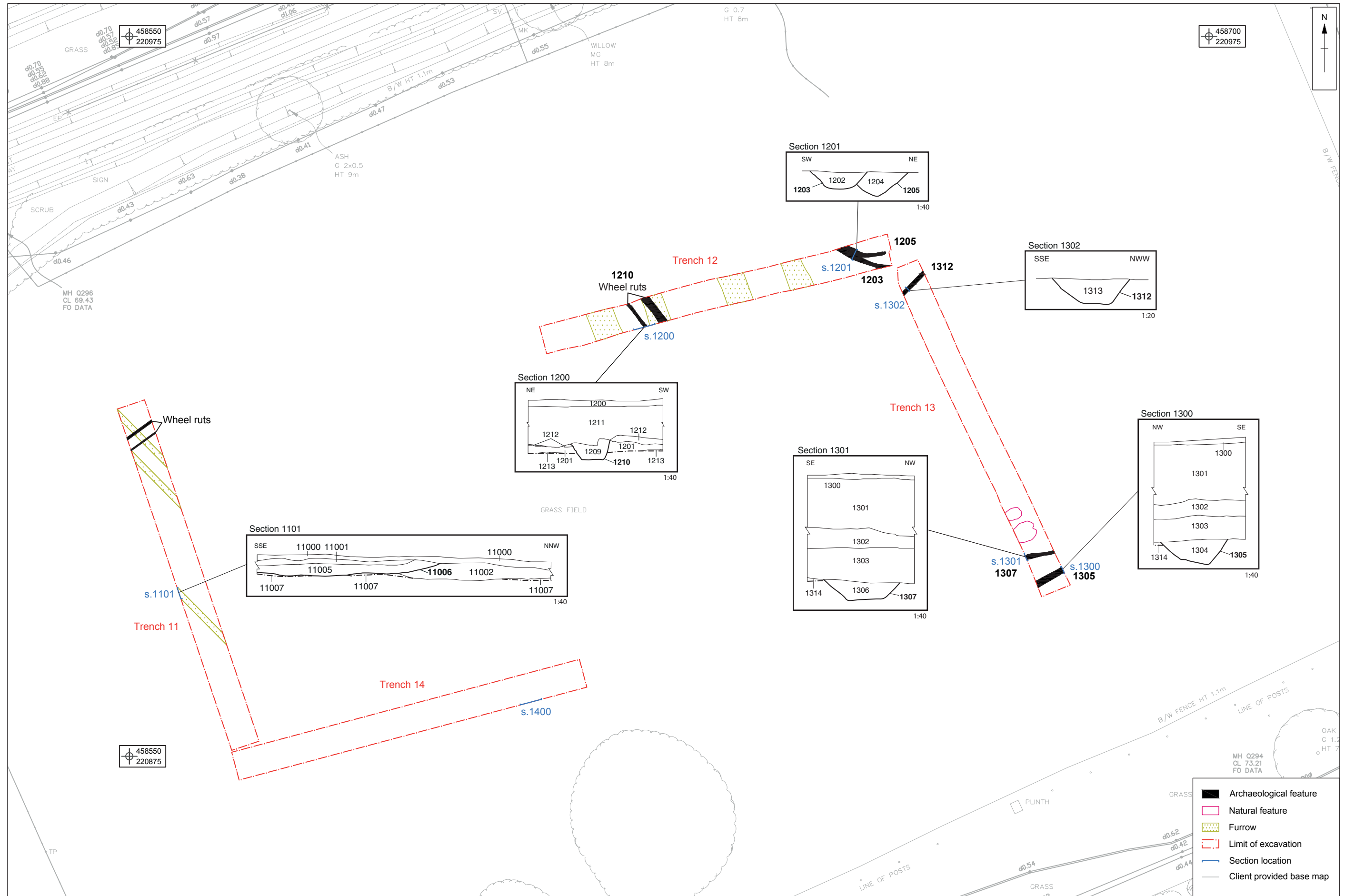


Figure 5: Trenches 11-14

X:\a\AMODEV\_Gravenhill\_Bicester\_Oxon\010\Geomatics\02 CAD\AMODEV2\MOD Bicester\Conan Parsons\05 Feb 2016

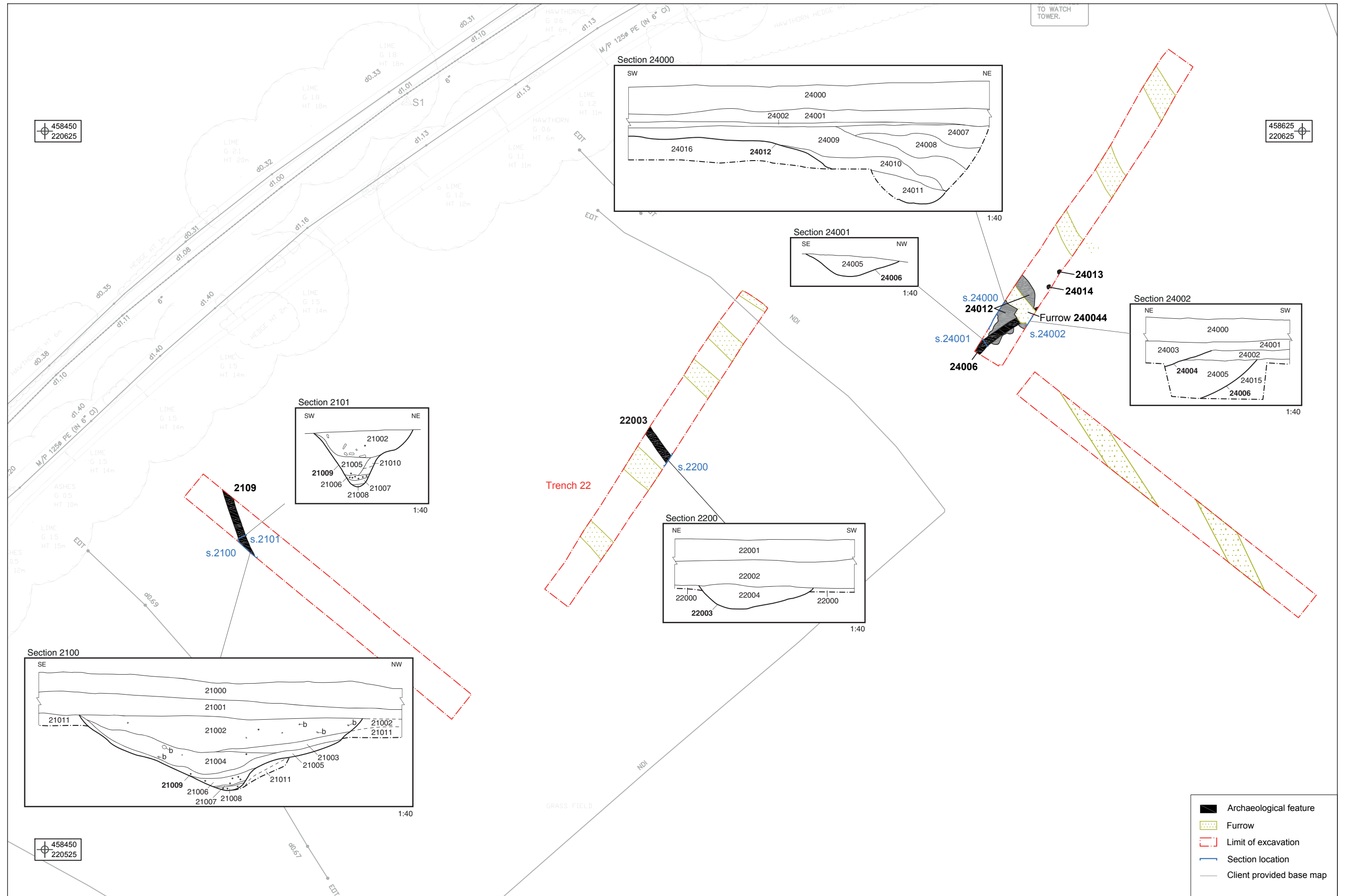


Figure 6: Trenches 21-24

X:\a\MODEV\_Gravenhill\_Bicester\_Oxon\010\Geomatics\02 CAD\MODEV\_2\MOD Bicester\Conan Parsons\ 05 Feb 2016

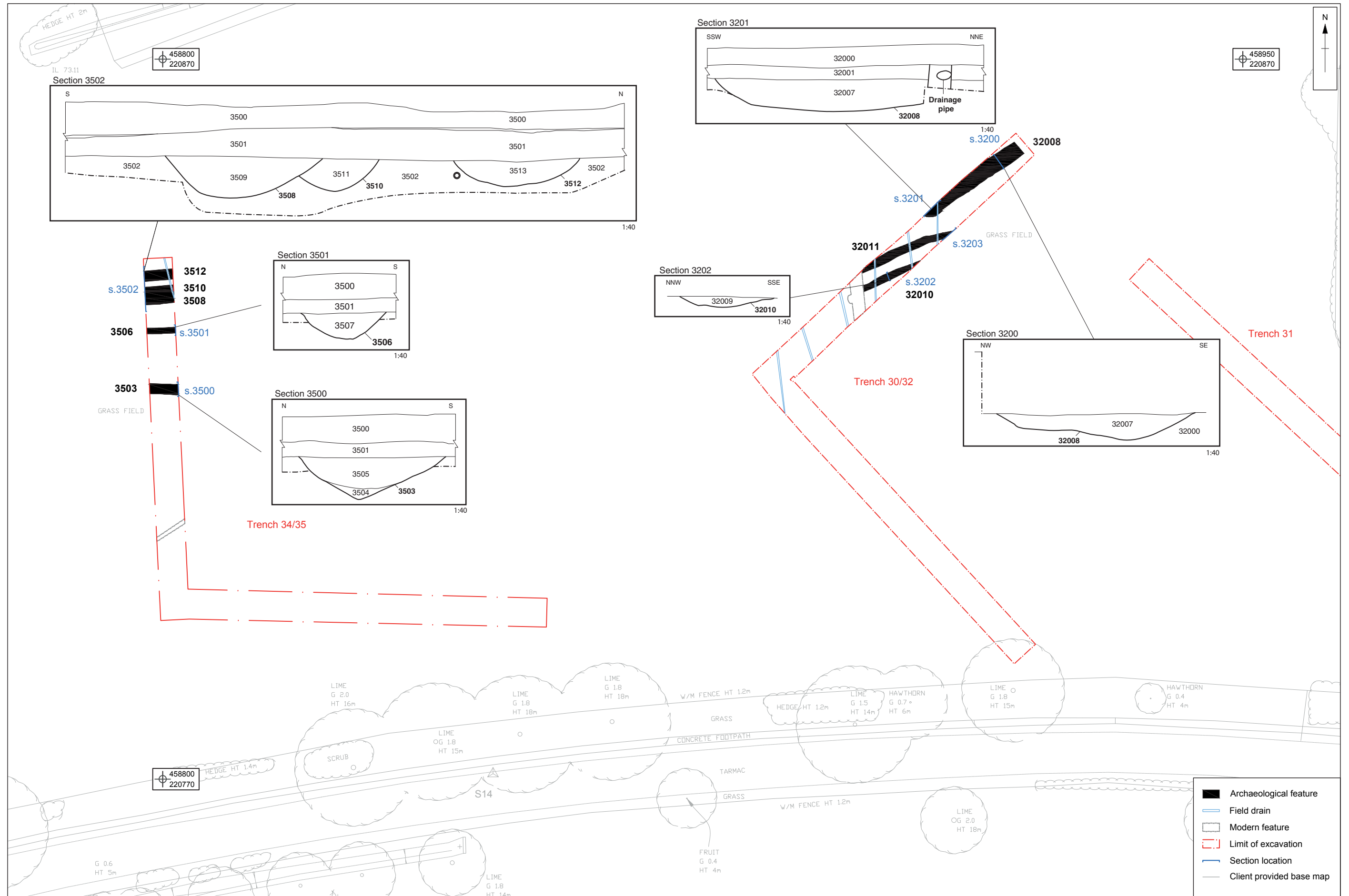


Figure 7: Trenches 30-35

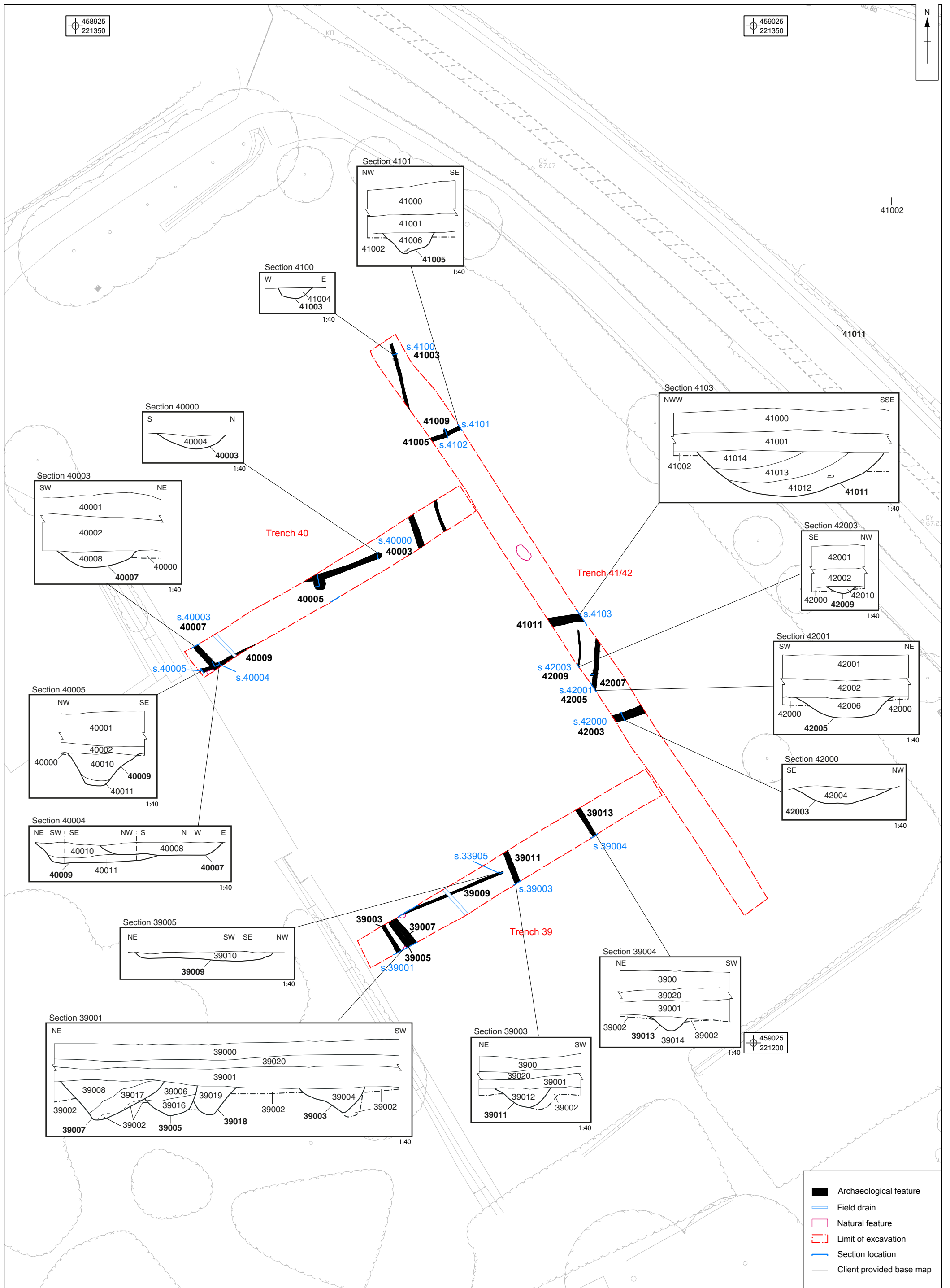


Figure 8: Trenches 39-42