

Figure 9: Trenches 45 and 46

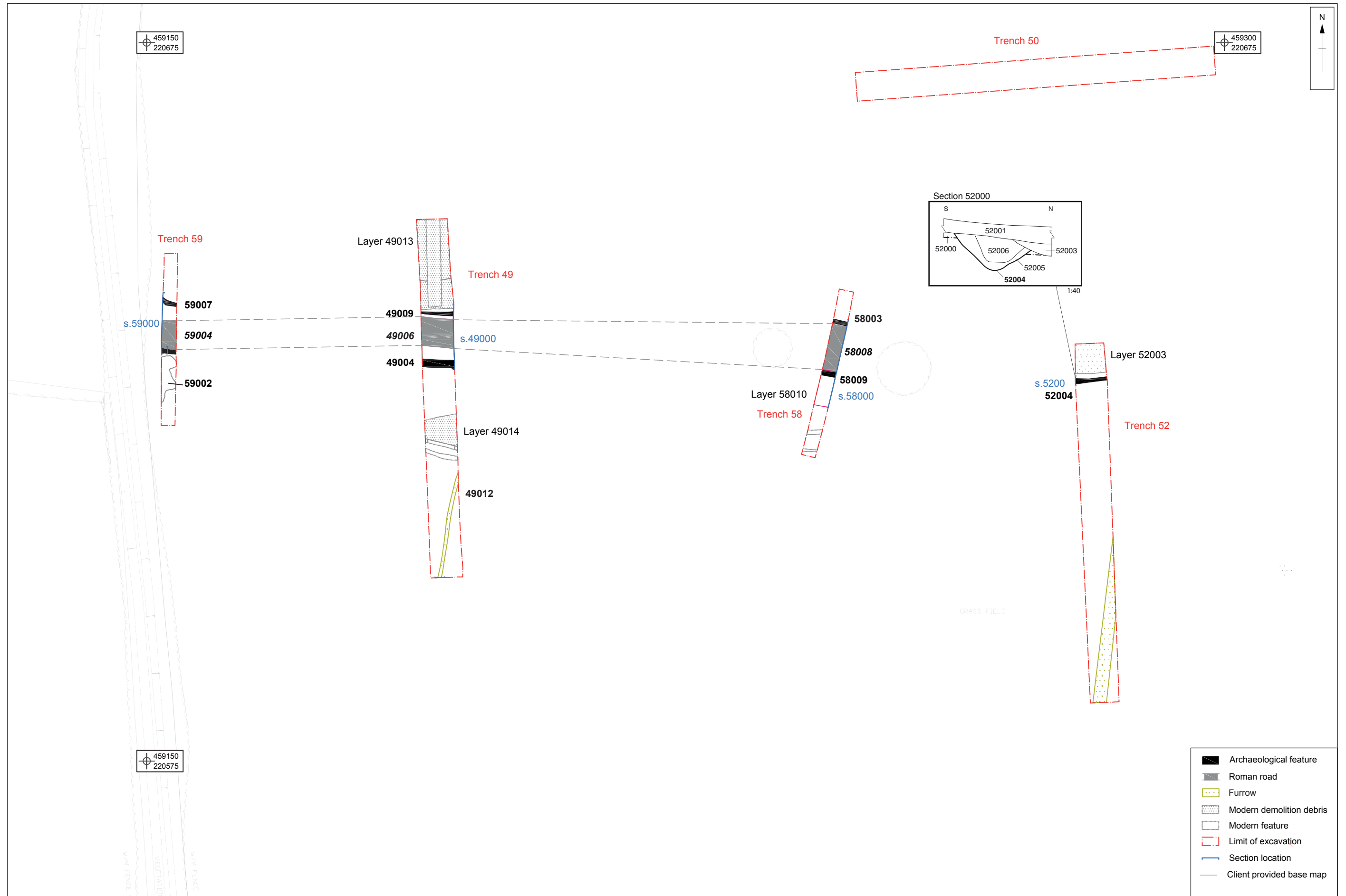


Figure 10: Trenches 49, 50, 52, 58 and 59

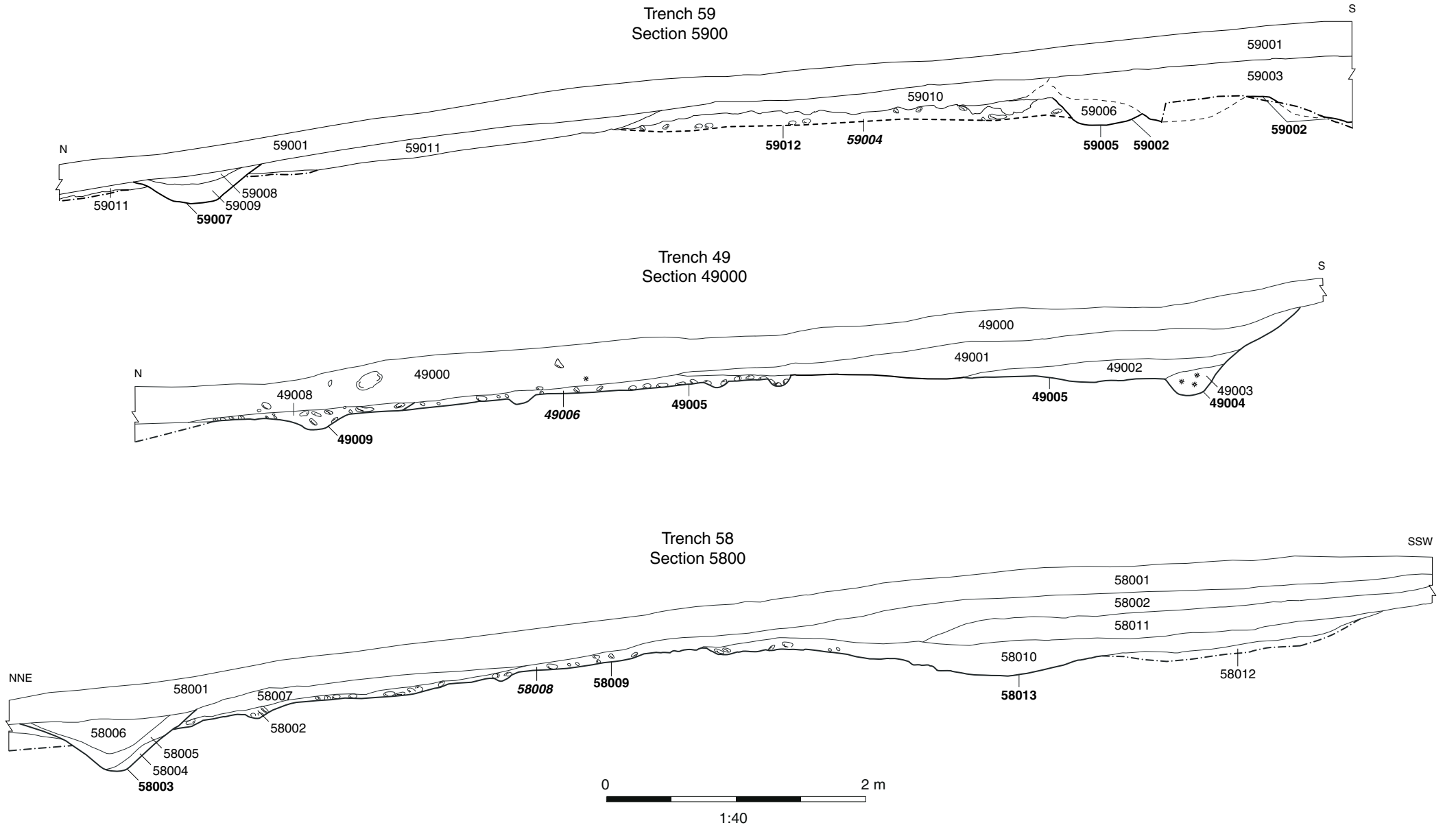
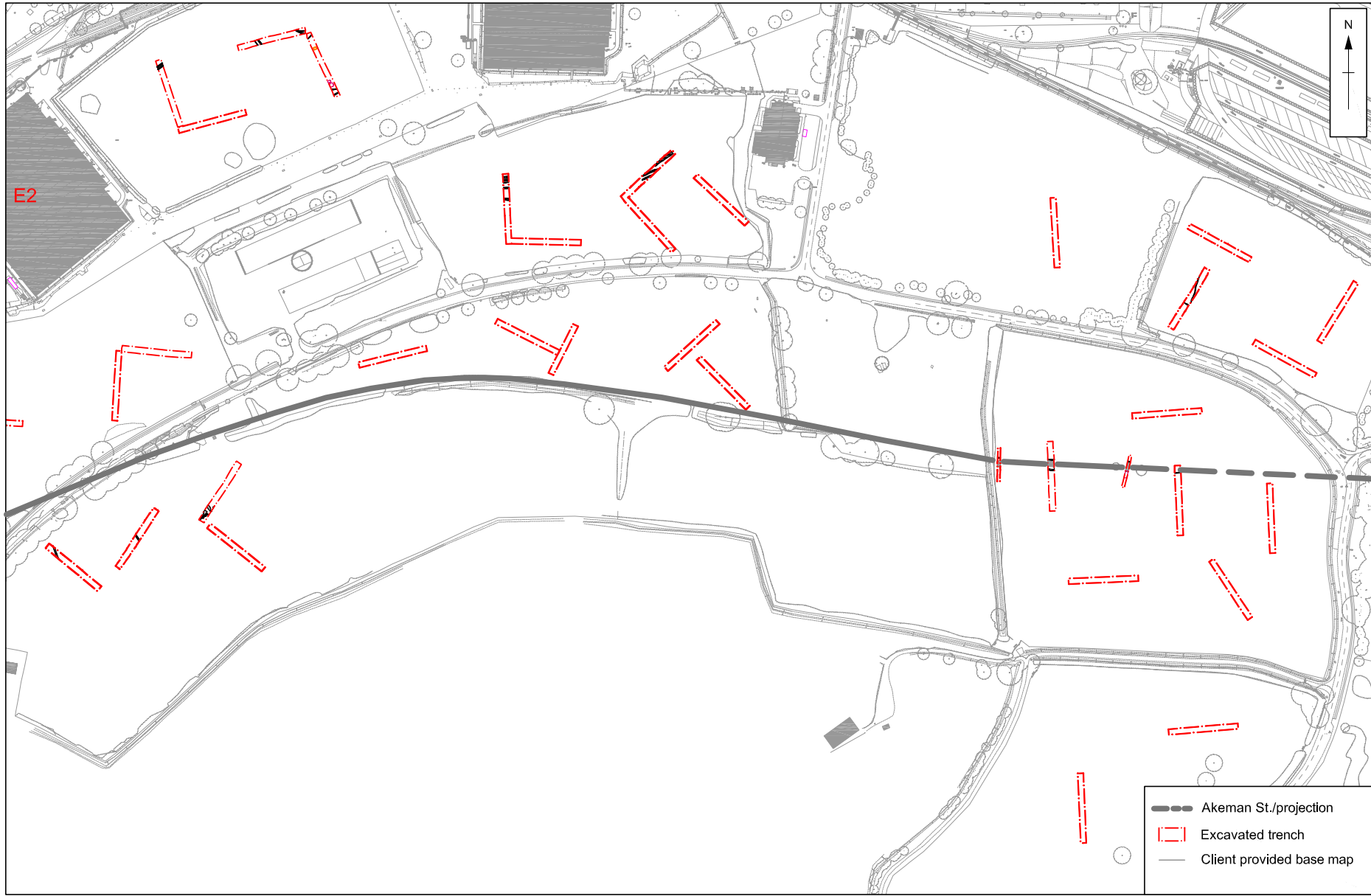


Figure 11: Trenches 59, 49 and 58 Akeman Street sections



0 100 200
m
Scale at A4 1:4000

Figure 12: The projected line of Akeman Street through the evaluation area



Plate 1: Trench 8 General view and section



Plate 2: Neolithic polished flint axe fragment from Trench 3



Plate 3: Trench 4 General view and section 400



Plate 4 : Trench 9 Ditch 9003 section



Plate 5: Trench 11 redeposited clay sealing a former topsoil horizon



Plate 6: Trench 13 redeposited clay sealing a former topsoil horizon and Ditch 1305



Plate 7: Aerial image of the military camp in 1945 showing the newly constructed large warehouse buildings and camp hut accomodation units



Plate 8: Trench 20 View of military camp related demolition debris



Plate 9: Trench 21 General view and Ditch 2103 section



Plate 10: Trench 24 Section 24000 view of machine excavated feature



Plate 11: Trench 28 and section



Plate 12: Trench 41/42 with ditch 41003 in the foreground



Plate 13: View SE across Trench 49 and the Akeman Street terrace and surface



Plate 14: Akeman Street limestone surface in Trench 59

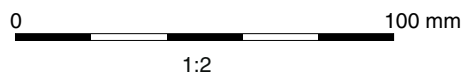


Plate 15: Military camp pottery



Head Office/Registered Office/ OA South

Janus House
Osney Mead
Oxford OX2 0ES

t: +44 (0) 1865 263 800
f: +44 (0) 1865 793 496
e: info@oxfordarchaeology.com
w: <http://oxfordarchaeology.com>

OA North

Mill 3
Moor Lane
Lancaster LA1 1QD

t: +44 (0) 1524 541 000
f: +44 (0) 1524 848 606
e: [oanorth@oxfordarchaeology.com](mailto: oanorth@oxfordarchaeology.com)
w: <http://oxfordarchaeology.com>

OA East

15 Trafalgar Way
Bar Hill
Cambridgeshire
CB23 8SQ

t: +44 (0) 1223 850500
e: [oaeast@oxfordarchaeology.com](mailto: oaeast@oxfordarchaeology.com)
w: <http://oxfordarchaeology.com>



Director: Gill Hey, BA PhD FSA MCifA
*Oxford Archaeology Ltd is a
Private Limited Company, N^o: 1618597
and a Registered Charity, N^o: 285627*