

NOTES

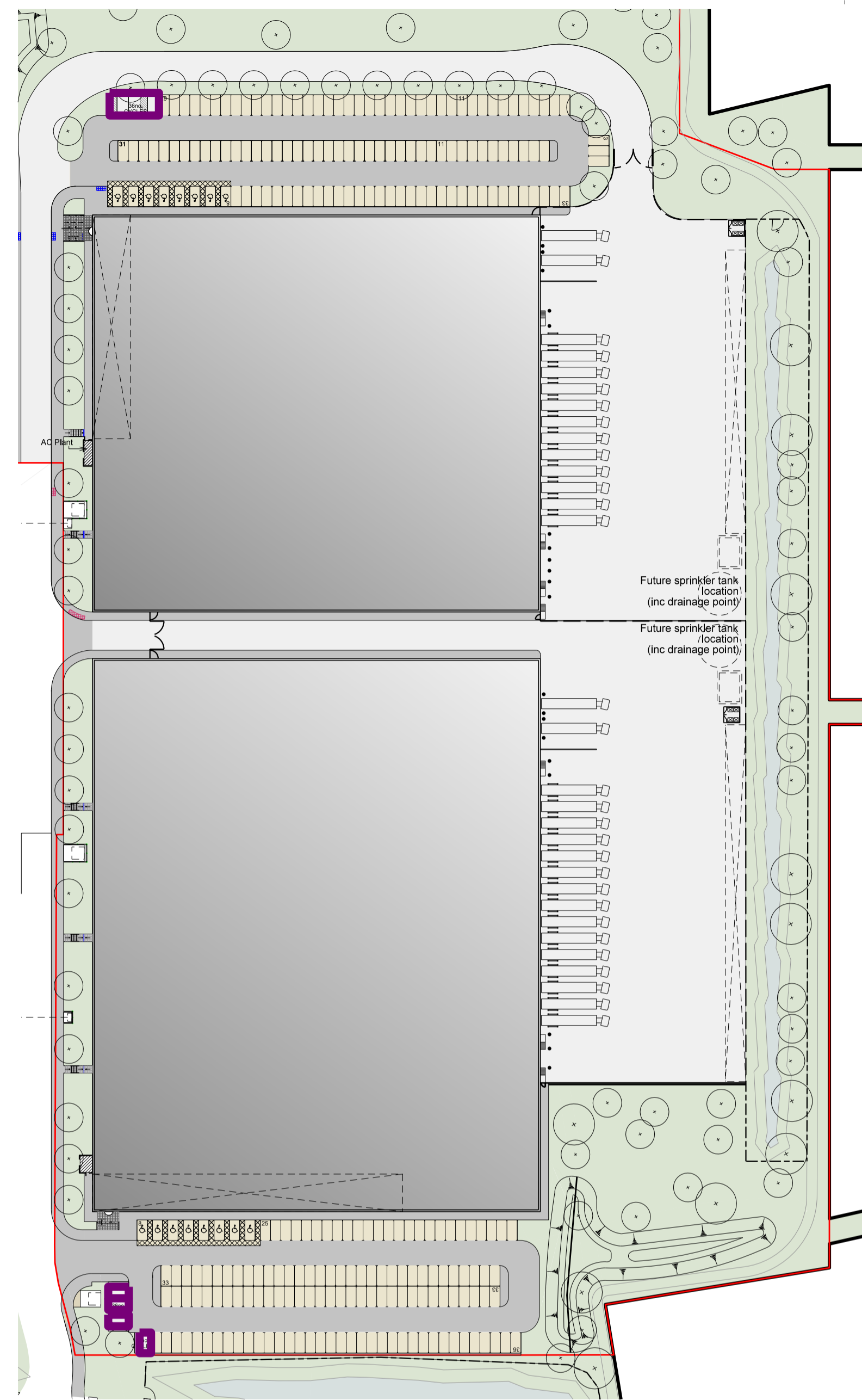
Reproduced from the Ordnance Survey map with the permission of the Controller of Her Majesty's Stationery Office. © Crown Copyright
C A Cornish Architects
Licence No. AR161859

Do not scale. Work only to figured dimensions.

Subject to Statutory Approvals.

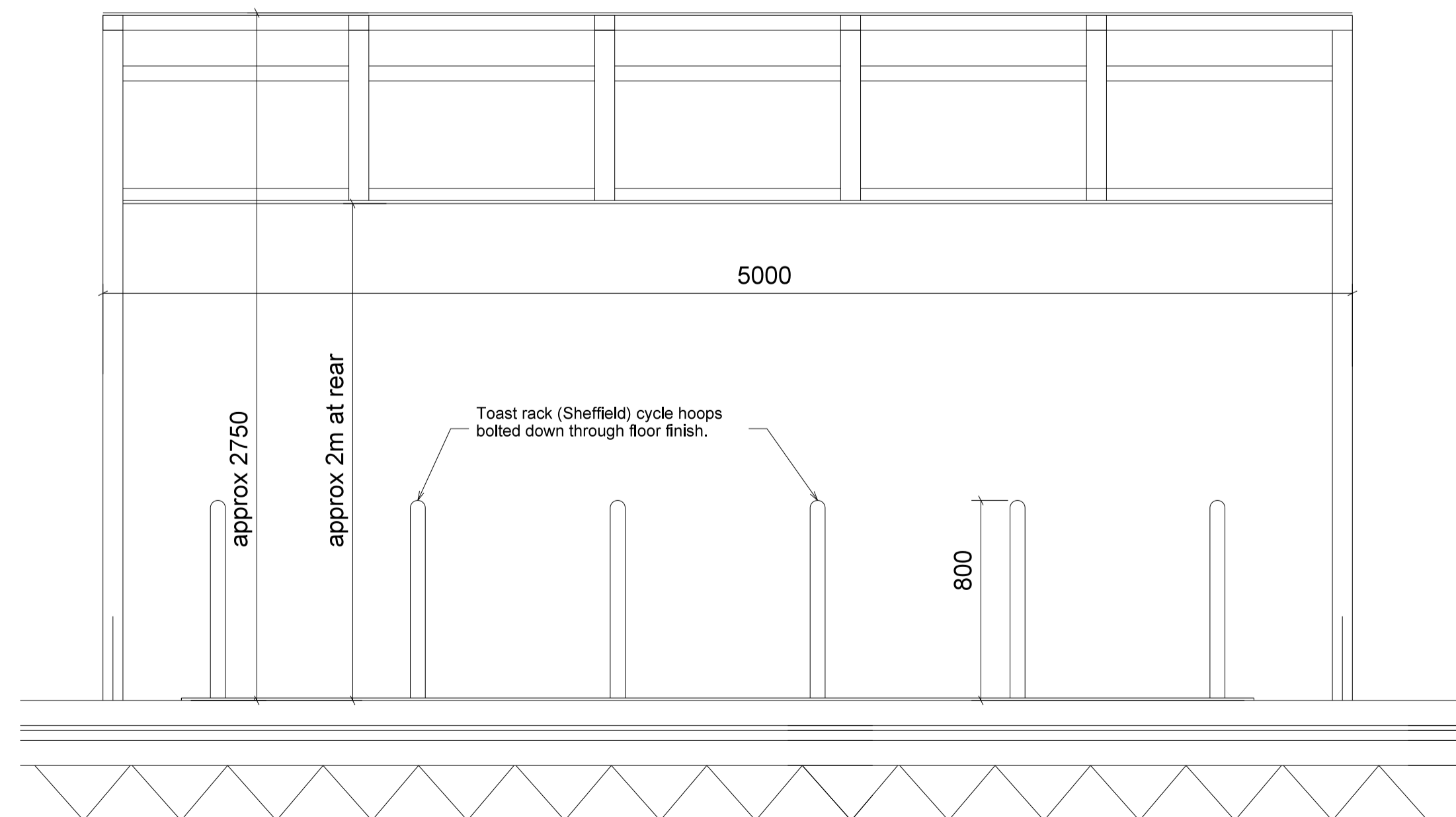
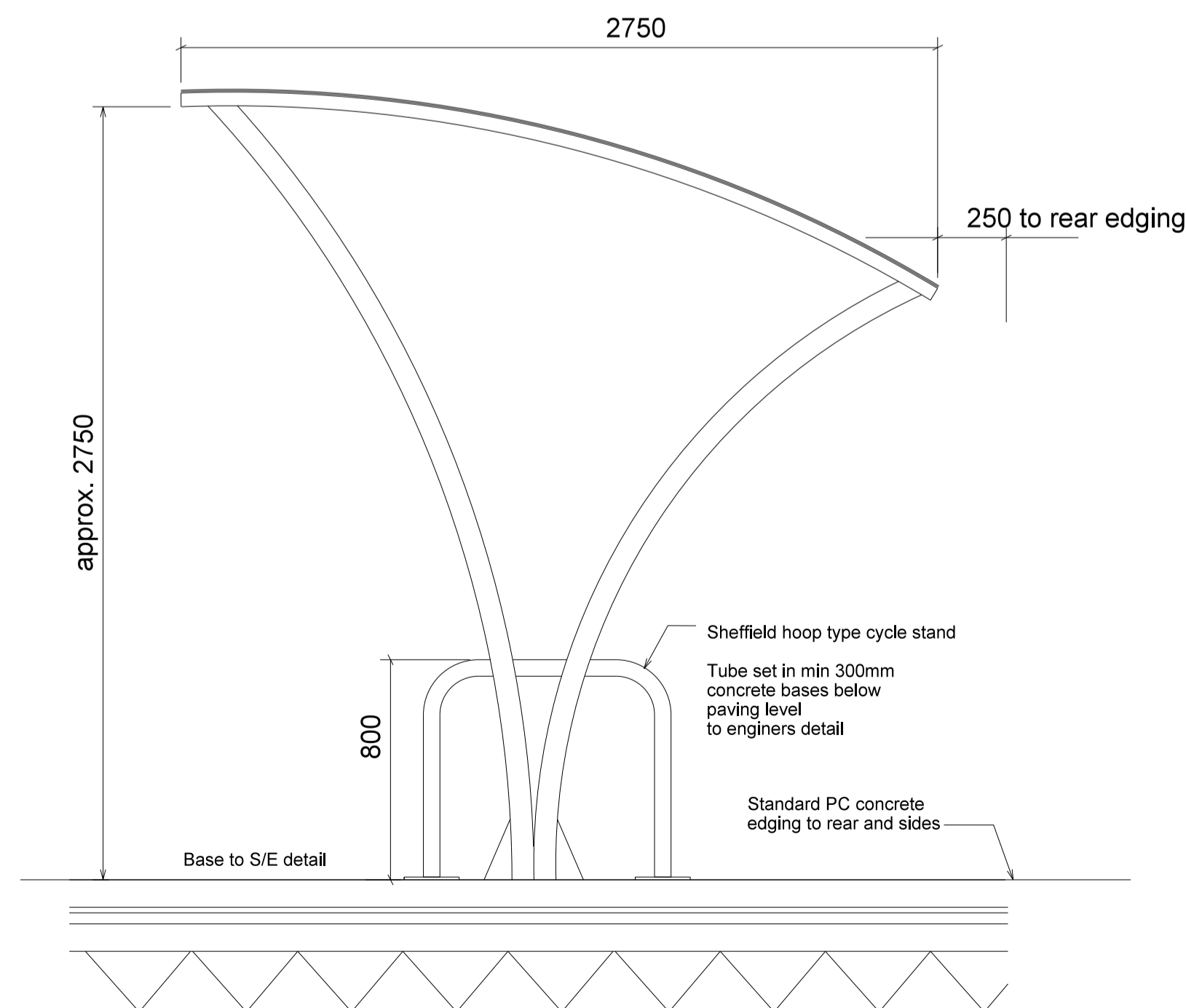
Subject to design development

Where applicable this drawing is to be read in conjunction with other consultants drawings and with the specification.



Cycle shelter location

02 SITE PLAN KEY
1018



01 PROPOSED CYCLE SHELTER TO ACCOMODATE 12No. CYCLES
1018 Broxap Apollo - Colour Ral 7016 (Anthracite Grey)

B	Cycle shelters location on Unit 1A updated	CG	30.11.18
A	1 additional cycle shelter added for each unit.	CG	15.05.18
Rev	Description	Chkd	Date

Peer House
8 -14 Verulam Street
London WC1X 8LZ
tel +44(0)20 7400 2120
enquiries@cornisharchitects.com
www.cornisharchitects.com

cornisharchitects

Project
LINK 9 - SKIMMINGDISH LANE BICESTER PLOT 1

Drwg Title
CYCLE SHELTER DETAILS

Status
PLANNING

0 1 m

Scale	1:20 @ A1	Date	29/03/2018
Drwg No	17007 / TP / 1018	Rev	B