









15031/dwgs/civils/current	15031 - 100S104 (ii) H
---------------------------	------------------------

	Proposed S104 Storm Sewer & MH.
	Proposed S104 Foul Sewer & MH.
	Proposed S104 Hydrobrake Chamber.
	Proposed S38 Storm Sewer & MH.
	Proposed S38 Gully & Connection.
	Existing Infrastructure Foul Sewer.
	Proposed S104 Drainage Easement.
	Boundary of Site Ownership TBC.