



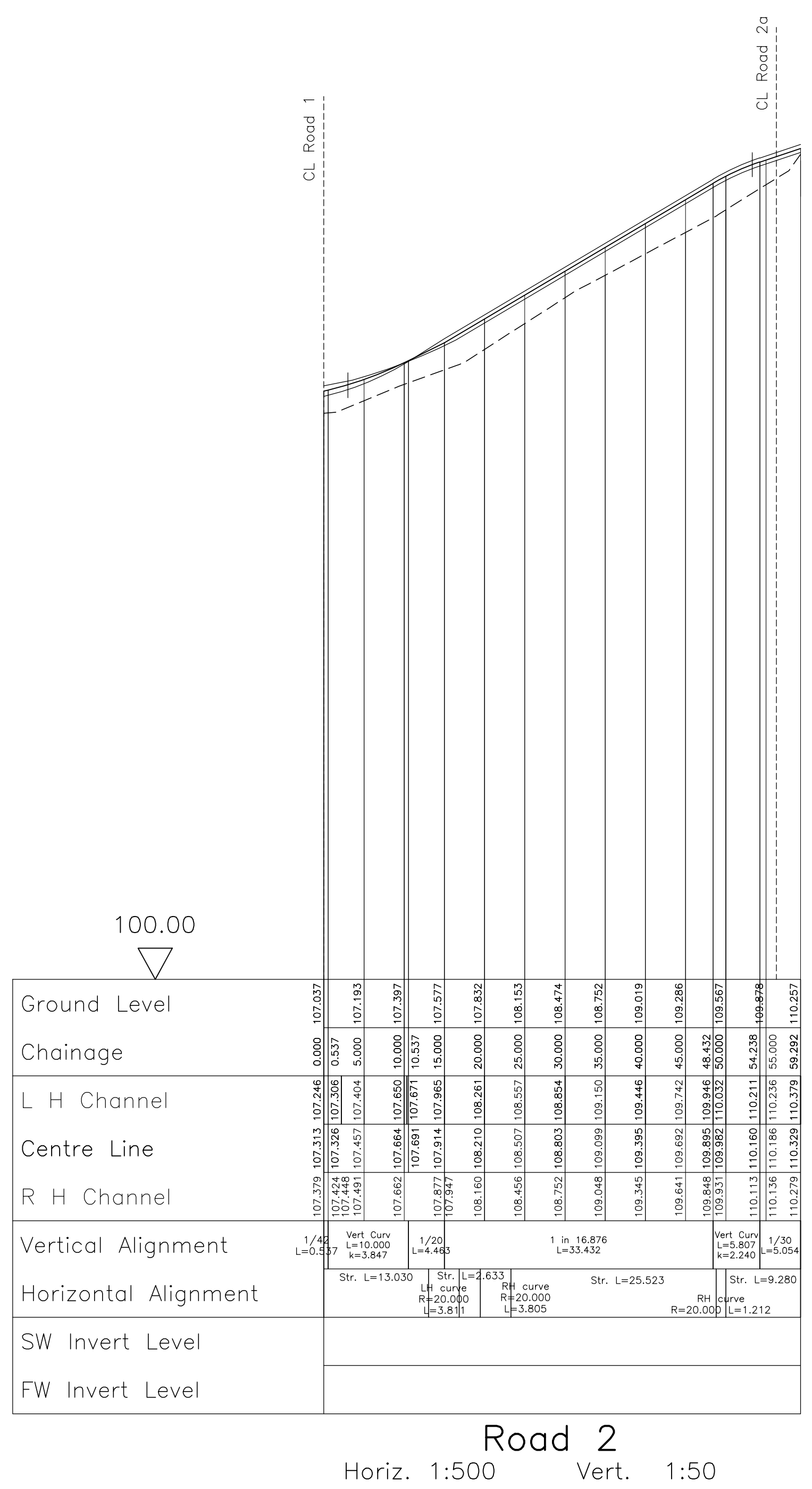
SECTION 104 - NOT APPROVED
SECTION 38 - NOT APPROVED




Road 1
Horiz. 1:500 Vert. 1:50 (Ch. 0-500m)



Road 1 (Ch. 490m-end)
Horiz. 1:500 Vert. 1:50



Road 2
Horiz. 1:500 Vert. 1:50



Road 2a
Horiz. 1:500 Vert. 1:50

REV.	No.	DATE	DESCRIPTION	INITIALS
C	20.07.18		Revised in accordance with current planning layout (extents and layout).	AJW
B	24.04.18		Revised in accordance with current planning layout (extents and layout).	AJW
A	23.01.18		Revised in accordance with current planning layout (extents and layout).	AJW
REV. No.	DATE	DESCRIPTION	INITIALS	

Client	CREST NICHOLSON	Project	Bodicode, Banbury
Title	Longitudinal Sections (Phases 1 & 2)	Scale	As shown
Checked	KTG	Date	Oct '17
Drawn	AJW	Drawing No.	5692:P10
		Rev	C

PRELIMINARY - FOR PLANNING



© The drawing is the copyright of Michael A Savigney Associates Limited and may not be copied, altered or reproduced in any way without their permission.