

# HEYFORD PARK, CAMP ROAD AND TRIDENT

## LANDSCAPE MANAGEMENT PLAN

DRAWINGS

October 2018

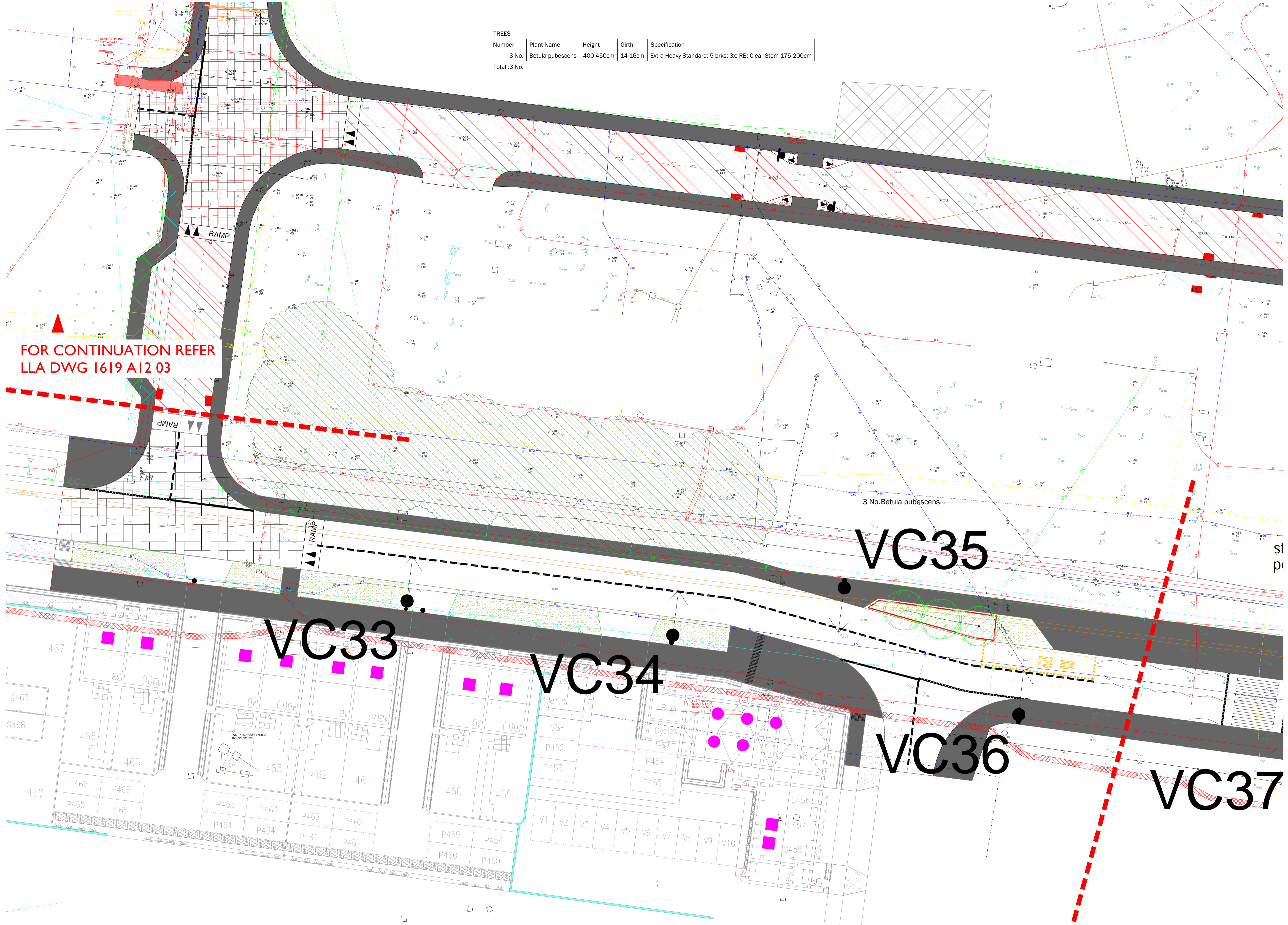
---

1619 A12 01 – 1619 A12 09    CAMP ROAD PLANTING PROPOSALS

1619 A12 10                    LANDSCAPE SPECIFICATION & DETAILS

TREES				
Number	Plant Name	Height	Girth	Specification
3 No.	Betula pubescens	400-450cm	14-16cm	Extra Heavy Standard: 5 brks: 3x: RB: Clear Stem 175-200cm
Total :3 No.				

LEGEND	
	Existing Vegetation
	Proposed Trees
	Mown Grass
	Root Barrier
	Light Columns



FOR CONTINUATION REFER  
LLA DWG 1619 A12 03

VC35

VC33

VC34

VC36

VC37

**GENERAL NOTES**

This drawing is to be used for planting information only, and is subject to alteration through changes to the site layout or until approved by the area designer.

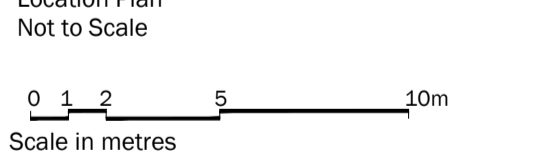
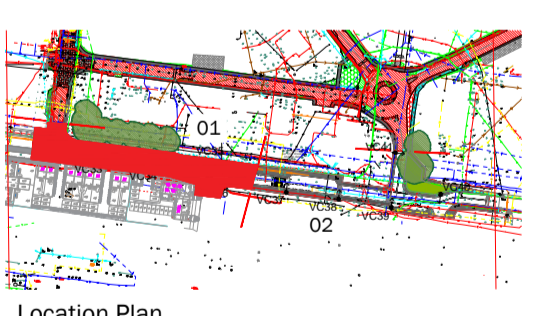
Any species substitution by the contractor must be verified with the Landscape Architect through the Job Architect.

This layout must be checked in accordance with NHBC Standards 2013 (Chapter 4.2 - Building Near Trees & Chapter 9.2 Drives, Paths and Landscaping) by the Regional Engineer prior to implementation.

Excavations: Contractors must ensure that they have full information relating to service and drainage positions before undertaking any excavations.

Root barriers to be used in association with tree planting adjacent to kerbs / services / footpaths etc. (GreenBlue Urban ReRoot products or similar application, in accordance with manufacturer's instructions).

For Landscape Specification and Planting Details refer to LLA drawing 1619 A12 10

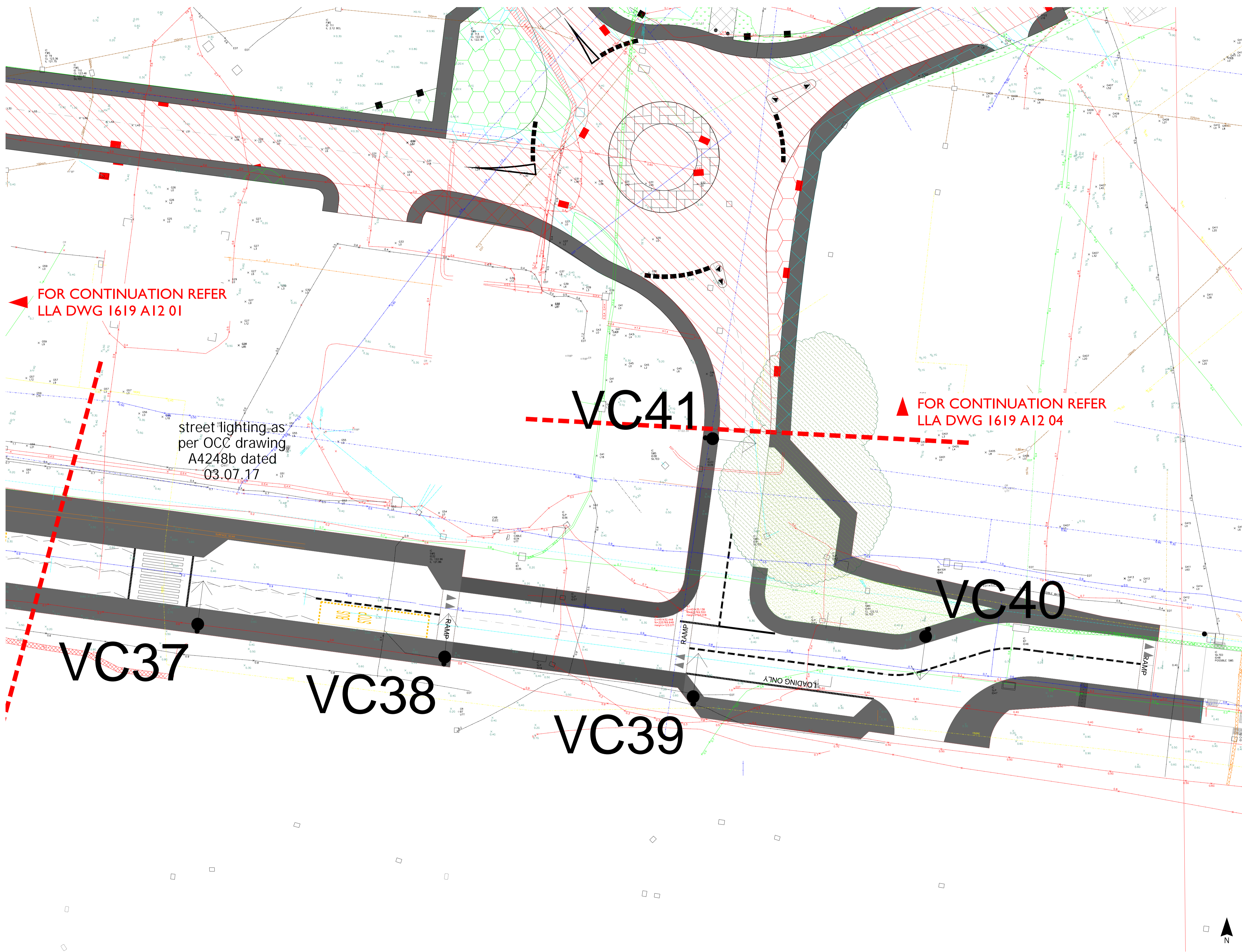


Rev	Date	Description
A	31.07.18	Trees removed
B	17.10.18	Trees Adjusted

Title: Planting Proposal  
Camp Road Sheet 1 of 2  
Project: Heyford Park, Camp Road & Trident  
Client: Dorchester Living  
Date: July 2018  
Scale: 1:200 @ A1  
Drawing No: 1619 A12 01 B  
Rev:

FOR CONTINUATION REFER  
LLA DWG 1619 A12 02





FOR CONTINUATION REFER  
LLA DWG 1619 A12 01

street lighting as  
per OCC drawing  
A4248b dated  
03.07.17

FOR CONTINUATION REFER  
LLA DWG 1619 A12 04

VC37

VC38

VC39

VC41

VC40

**LEGEND**

	Existing Vegetation
	Proposed Trees
	Mown Grass
	Root Barrier
	Light Columns

**GENERAL NOTES**

This drawing is to be used for planting information only, and is subject to alteration through changes to the site layout or until approved by the area designer.

Any species substitution by the contractor must be verified with the Landscape Architect through the Job Architect.

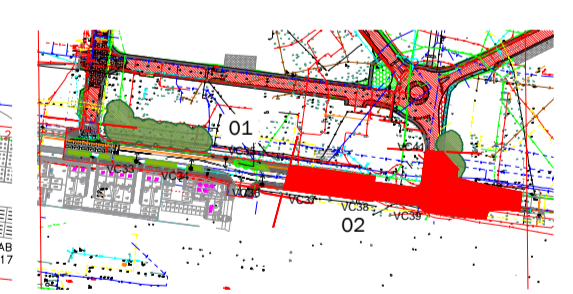
This layout must be checked in accordance with NHBC Standards 2013 (Chapter 4.2 - Building Near Trees & Chapter 9.2 Drives, Paths and Landscaping) by the Regional Engineer prior to implementation.

Excavations: Contractors must ensure that they have full information relating to service and drainage positions before undertaking any excavations.

Root barriers to be used in association with tree planting adjacent to kerbs / services / footpaths etc. (GreenBlue Urban ReRoot products or similar application, in accordance with manufacturer's instructions).

For Planting Schedule refer to LLA drawing 1619 A12 01

For Landscape Specification and Planting Details refer to LLA drawing 1619 A12 10



Scale in metres

0	2	5	10m
---	---	---	-----

Rev	Date	Description
A	31.07.18	Adjustments as per comments
B	17.10.18	Trees Adjusted

Title:	Planting Proposal Camp Road Sheet 2 of 2
Project:	Heyford Park, Camp Road & Trident
Client:	Dorchester Living
Date:	July 2018
Scale:	1:200 @ A1
Drawing No:	1619 A12 02 B
Rev:	