


Crown copyright and database rights 2018 Ordnance Survey 0100031673

Scale Bar 1:2500 @ A3





Ordnance Survey, (c) Crown Copyright 2018. All rights reserved. Licence number 100031673

© 2018 RPS Group

Notes

1. This drawing has been prepared in accordance with the scope of RPS's appointment with its client and is subject to the terms and conditions of that appointment. RPS accepts no liability for any use of this document other than by its client and only for the purposes for which it was prepared and provided.
2. If received electronically it is the recipients responsibility to print to correct scale. Only written dimensions should be used.

Legend

-  Application Boundary
-  Other land under ownership and control of applicant.

Rev	Description	Date	Initial	Checked



20 Western Avenue, Milton Park, Abingdon, Oxfordshire, OX14 4SH
 T: +44(0)1235 821888 E: rps@rpsgroup.com F: +44(0)1235 834698

Client **Mr R Bratt**

Project **New Farm Office & Storage Building, Cotefield Farm, Bodicote.**

Title **Site Location Plan**

Status	Drawn By	PM/Checked by
FINAL	AJC	SG
Job Ref	Scale @ A3	Date Created
OXF7993	1:2500	Jan-18

Drawing Number **7993-0095-01** Rev .

rpsgroup.com

7993-0095-01.vwx