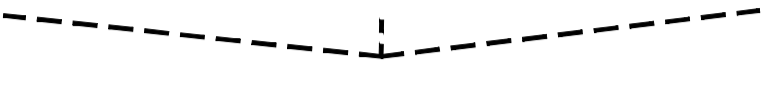
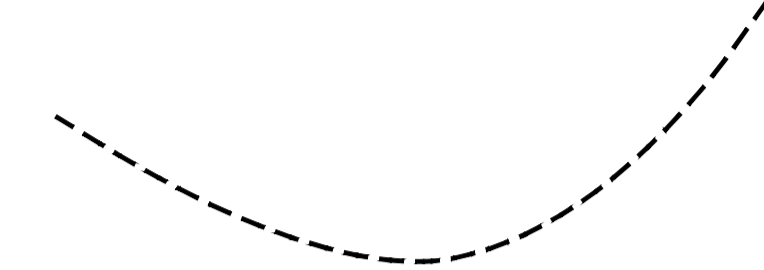



**KEY:**

Area and visibility splays subject to approval by Oxfordshire County Council (OCC).

-  - Indicative visibility splays of 2.4 x 25.0m at junctions based on MfS for 20mph.
-  - Forward visibility based on OCC Residential Design Guide specification for 20mph
-  - Area proposed for adoption by Oxfordshire County Council (Highways).

**PLANNING**

A	23.01.18	In accordance with current planning layout (incl. reduced application area).	AJW
REV. No.	DATE	DESCRIPTION	INITIALS
Client		<b>CREST NICHOLSON</b>	<b>MJA CONSULTING</b> CIVIL AND STRUCTURAL ENGINEERS Monarch House, Barton Lane, Abingdon, Oxon, OX14 3NB Tel: 01235 555173 Fax: 01235 523226
Project		Bodicote, Banbury	
Title		Proposed Highway Adoption Extents	Scale: 1:500 @A1 Date: Nov ' 2017 Checked: KTG Drawn: AJW
Drawing No.		5692:P500	Rev A

