



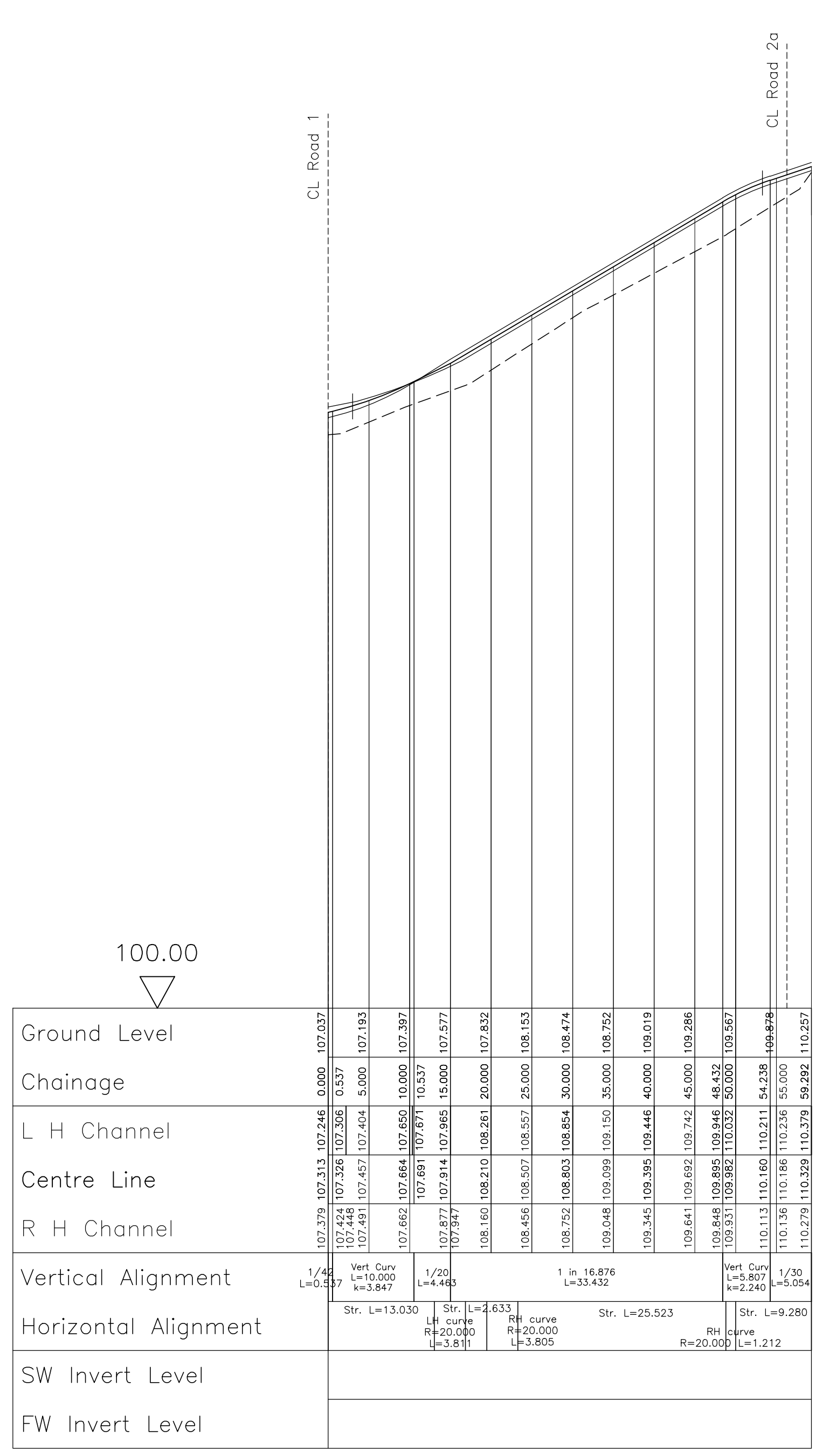
SECTION 104 - NOT APPROVED
SECTION 38 - NOT APPROVED



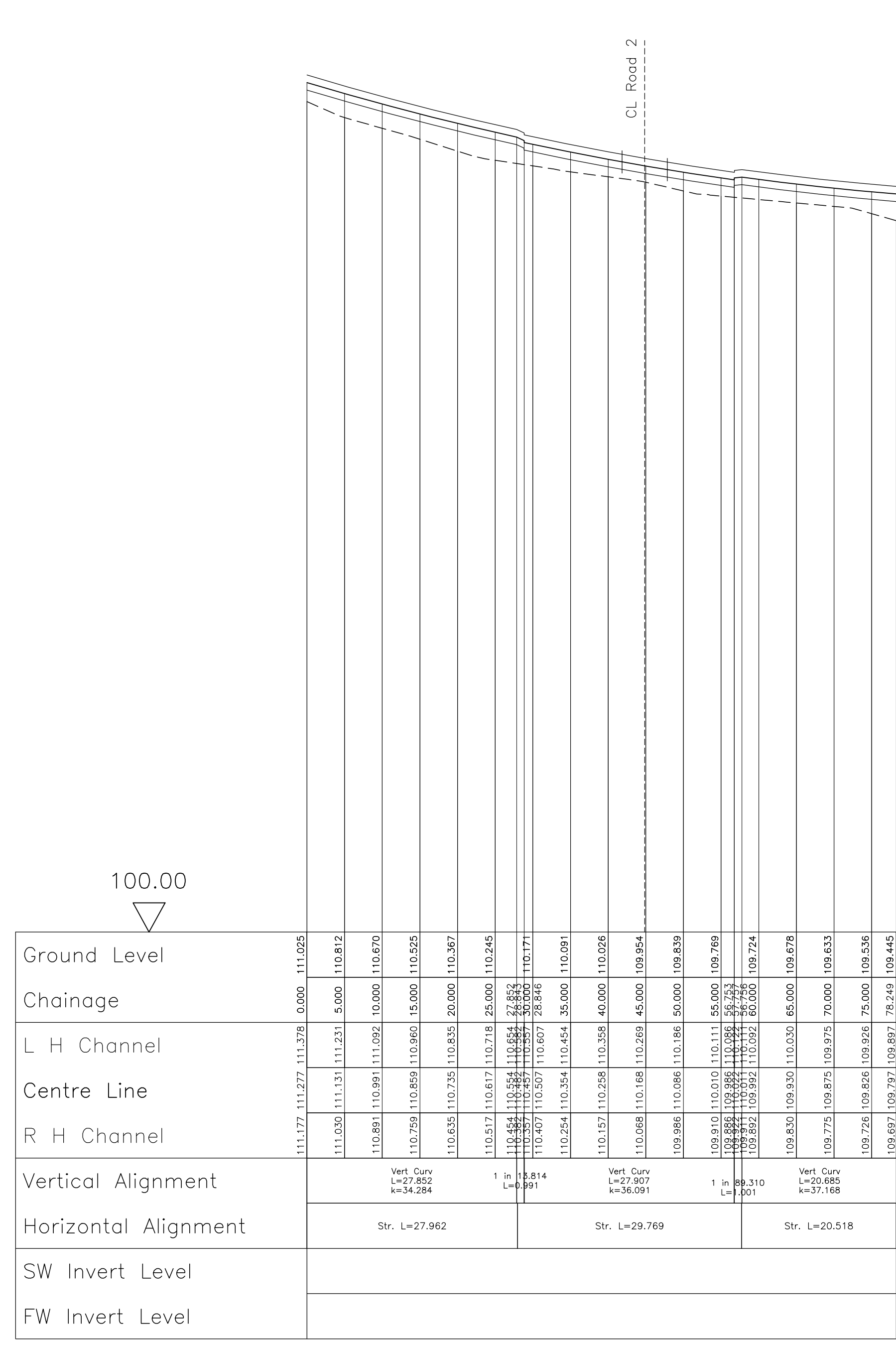
Road 1
 Horiz. 1:500 Vert. 1:50 (Ch. 0-500m)



Road 1 (Ch. 490m-end)
 Horiz. 1:500 Vert. 1:50



Road 2
 Horiz. 1:500 Vert. 1:50



Road 2a
 Horiz. 1:500 Vert. 1:50

PRELIMINARY - FOR PLANNING

REV. No.	DATE	DESCRIPTION	INITIALS
C	20.07.18	Revised in accordance with current planning layout (extents and layout).	AJW
B	24.04.18	Revised in accordance with current planning layout (extents and layout).	AJW
A	23.01.18	Revised in accordance with current planning layout (extents and layout).	AJW

Client	CREST NICHOLSON	Scale	As shown	Date	Oct '17	Drawing No.	5692:P10	Rev	C
Project	Bodicote, Banbury	Checked	KTG	Drawn	AJW				

MJA CONSULTING
 CIVIL AND STRUCTURAL ENGINEERS
 Monarch House, Barton Lane,
 Abingdon, Oxon, OX14 3NB
 Tel: 01235 555173
 Fax: 01235 523226

© The drawing is the copyright of Michael A Savings Associates Limited and may not be copied, altered or reproduced in any way without their permission.