
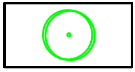





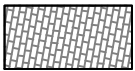


- LEGEND**
-  Existing Vegetation to be retained
  -  Proposed Trees
  -  Shrub/herbaceous planting
  -  Grass: Meadow (EM1 - Basic general purpose meadow mixture by Emorsgate seeds or similar approved)
  -  Grass: Mown
  -  Grass: Wetland (EG8 - Meadow grass mixture for wetlands by Emorsgate seeds or similar approved)
  -  Hoggin Footpath
  -  Block paving



**KPL201 - BENCH WITH BACKREST, PINE**



**KPL205 - DUSTBIN**

For Landscape Specification refer to drawing 1619 A6 17

For Planting Schedule refer to drawing 1619 A6 14

For Planting Details refer to drawing 1619 A6 12

For Tree Planting Details refer to drawing 1619 A6 03

**LOCATION MAP: NTS**



Rev	Date	Description
A	11.11.16	Tree No. reduced following comments

Title: Western LAP 1 Proposal  
 Project: Heyford park, Bicester parcel 9  
 Client: Donchester living  
 Date: October 16  
 Scale: 1:100@ A3  
 Drawing No: 1619 A6 10 A  
 Rev:

T: +44 (0)1279 647044 E: office@lizlake.com www.lizlake.com

COPYRIGHT Liz Lake Associates  
 Information contained in this drawing is confidential and may not be used for any purpose other than that for which the drawing is supplied without prior written authority of Liz Lake Associates. This drawing is copyright and may not be copied except within the agreed conditions of supply.

BASE MAPPING:  
 Reproduced from Ordnance Survey map data by permission of Ordnance Survey © Crown copyright 2014, Licence No. 100007196. © Crown copyright and database rights 2014 Ordnance Survey Licence No. 0100031673. This drawing may contain information and/or mapping from a number of sources and its accuracy should be verified on site.

