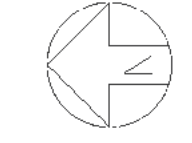


**Notes**

- Contractors must check all dimensions on site. Only figurative dimensions are to be worked from. Discrepancies must be reported to the Architect or Engineer before proceeding. © This drawing is copyright.
- Reproduced from OS Stemap © by permission of Ordnance Survey® on behalf of The Controller of Her Majesty's Stationery Office. © Crown copyright 2008. All rights reserved. Licence number 100007126.

**Key**

- SZ78 WORKS BOUNDARY
- HALF BATTERED KERB 125 x 255mm (HB2)
- FULL BATTERED KERB 125 x 150mm (BN)
- 250mm UPSTAND
- EDGING KERB 150 x 50mm (EF)
- 100mm UPSTAND
- BULLNOSE KERB ON END (BN)
- 100mm UPSTAND
- BITUMINOUS RAMP
- BITUMINOUS CARRIAGEWAY
- BLOCK PAVE CARRIAGEWAY
- BITUMINOUS FOOTWAY
- BITUMINOUS SHARED FOOTWAY / CYCLEWAY (UNSEGREGATED)
- BLOCKPAVE FOOTWAY / FEATURE AREA
- VEHICULAR CROSS OVER
- VERGE
- TACTILE PAVING
- PROPOSED BUS STOP
- PROPOSED NEW TREE AND ASSOCIATED TREE PIT, FINAL POSITIONS TBA
- VISIBILITY SKYLINE (20mph)
- INDICATIVE STREET LIGHTING COLUMN POSITIONS, FINAL POSITIONS AND SPACING TBA
- PROPOSED SIGNAGE (SIGNAGE SKETCHES ONLY)



Revision	Description	Drawn	Checked	Date
A	VEGES INCORPORATED, SIGNALS AND INDICATIVE TREE POSITIONS ADDED, TYPICAL SECTION ADDED TO DRAWING	JXF	JXF	21-06-2013
B	REVISED POS. SZ78 SUBMISSION	JXF	JXF	05-02-2013

**Woods Hardwick**  
Architects, Engineers and Development Consultants

12-17 Gresham Road  
Upper Heyford  
Oxford  
OX4 9JG  
Tel: +44 (0)1235 200900  
Fax: +44 (0)1235 200901  
www.woods-hardwick.com

THE UPPER HEYFORD

D4888 CAMP ROAD S278  
SURFACE FINISHES (1 OF 4)

Scale: 1:500 @ A1 Date: MAY 2013 Drawn: JXF Chk: DB

Please consider the environment before printing this drawing.

HEYF/5/514 B





- Contractors must check all dimensions on site. Only figurative dimensions are to be worked from. Discrepancies must be reported to the Architect or Engineer before proceeding. © This drawing is copyright.
- Reproduced from OS Stemap © by permission of Ordnance Survey on behalf of The Controller of Her Majesty's Stationery Office. © Crown copyright 2008. All rights reserved. Licence number 100007126.

- 5278 WORKS BOUNDARY
- HALF BATTERED KERB 125 x 255mm (HB2)
- BITUMINOUS KERB 125 x 150mm (BK)
- 250mm UPSTAND
- EDGING KERB 150 x 50mm (EF)
- 100mm UPSTAND
- BULLMOUSE KERB ON END (BK)
- 100mm UPSTAND
- BITUMINOUS RAMP
- BITUMINOUS CARRIAGEWAY
- BLOCK PAVE CARRIAGEWAY
- BITUMINOUS FOOTWAY
- BITUMINOUS SHARED FOOTWAY / CYCLEWAY (UNSEGREGATED)
- BLOCKPAVE FOOTWAY / FEATURE AREA
- VEHICULAR CROSS OVER
- VERGE
- TACTILE PAVING
- PROPOSED BUS STOP
- PROPOSED NEW TREE AND ASSOCIATED TREE PIT. FINAL POSITIONS TBA
- VISIBILITY SKYLINE (20m/30m)
- INDICATE STREET LIGHTING COLUMN POSITIONS. FINAL POSITIONS AND SPACING TBA
- PROPOSED SWALE (PUSHWAY DRAINAGE ONLY)

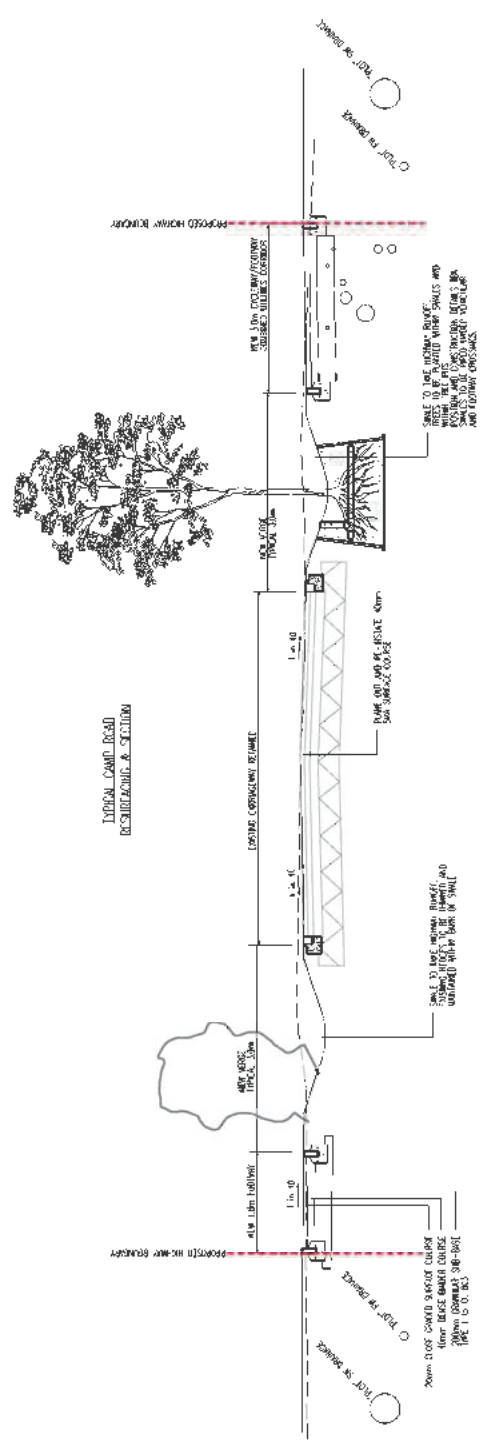


Revised	Drawn	Checked	Date
			20/06/2013
			05/06/2013
			04/06/2013

Preliminary  
 Tender  
 Construction  
 As Built

**Woods Hardwick**  
 Architects, Engineers and Development Consultants  
 12-17 Gusham Road  
 Upper Heyford  
 Oxford  
 OX44 0JH  
 Tel: 01865 200900  
 Fax: 01865 200901  
 www.woods-hardwick.com

D:\0400 CAMP ROAD S278 SURFACE FINISHES (2 OF 4)  
 Scale: 1:500 @ A1 Date: MAY 2013 Drawn: XJF Chk: DB  
 Please consider the environment before printing this drawing  
 THE UPPER HEYFORD  
 HEYF/5/515 B









**Notes**

- Contractors must check all dimensions on site. Only figures dimensions are to be worked from. Discrepancies must be reported to the Architect or Engineer before proceeding. © This drawing is copyright.
- Reproduced from OS Stemap © by permission of Ordnance Survey® on behalf of The Controller of Her Majesty's Stationery Office. © Crown copyright, 2008. All rights reserved. Licence number 100007126.

- Key**
- |   |  |
|---|--|
| S273 WORKS BOUNDARY                                 | TACTILE PAVING   |
| HALF RAISED KERB 125 x 125mm (HR)                   | PROPOSED BUS STOP  |
| RAMPED KERB 125 x 150mm (BN)                        | PROPOSED NEW TREE AND ASSOCIATED TREE PIT, FINAL POSITIONS TBA |
| 25mm UPS/TAND                                       | VISIBILITY SPLAY (20mph)                                       |
| EDGING KERB 150 x 50mm (EF)                         | INDICATIVE STREET LIGHTING COLUMN SPACING TBA                  |
| BULLDOZE KERB ON END (BN)                           | PROPOSED SWALE (HIGHWAY DRAINAGE ONLY)                         |
| 0mm UPS/TAND  |  |
| BITUMINOUS RAMP                                     |  |
| BITUMINOUS CARRIAGEWAY                              |  |
| BLOCK PAVE CARRIAGEWAY                              |  |
| BITUMINOUS FOOTWAY                                  |  |
| BITUMINOUS SHARED FOOTWAY / CYCLEWAY (UNSEGREGATED) |  |
| BLOCKPAVE FOOTWAY / FEATURE AREA                    |  |
| VEHICULAR CROSS OVER                                |  |
| VERGE   |  |



**Key Plan**

The key plan shows the project location on a map of Upper Heyford. The road is highlighted in red, and the project area is marked with a red rectangle. The map includes a scale bar and a north arrow.

**Woods Hardwick**  
Architects, Engineers and Development Consultants

12-17 Grafton Road  
Upper Heyford  
Oxford OX9 2JG  
Tel: +44 (0)1865 202000  
www.woods-hardwick.com

TITLE: UPPER HEYFORD

DRAWN: CAMP ROAD S278 SURFACE FINISHES (4 OF 4)

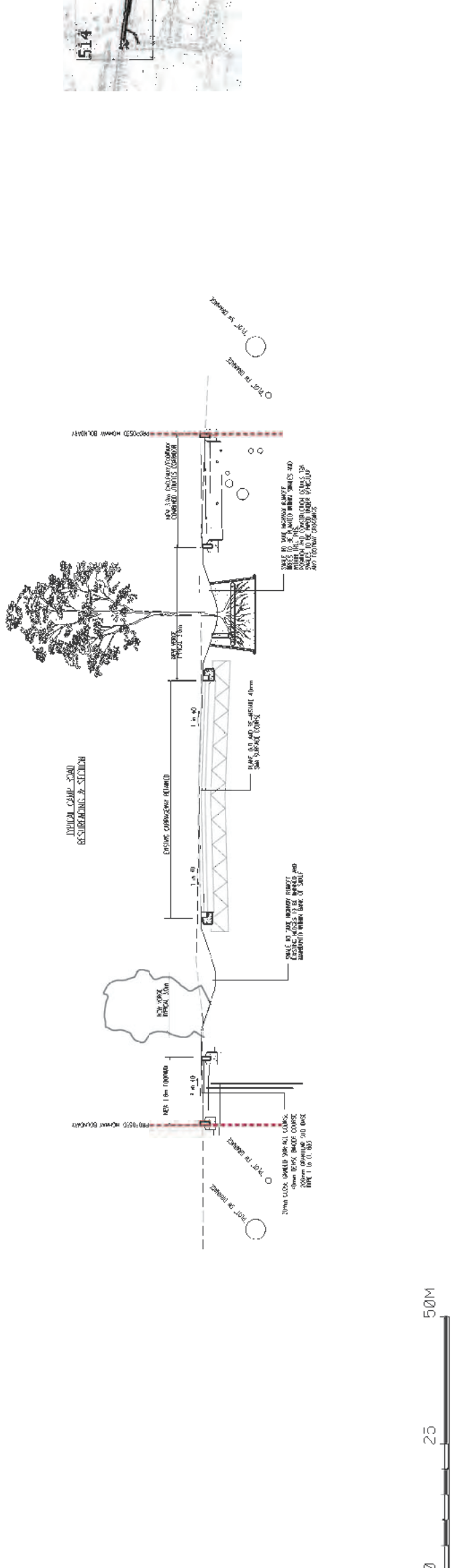
DATE: MAY 2013

SCALE: 1:50 @ A1

DRAWN: JXF

CHECK: JDB

HEW/5/517 B



## Appendix D Personal Injury Collision Data



Accidents between dates 01/01/2011 and 30/04/2016 (64) months

Selection: Notes:

Selected using Manual Selection

Wednesday 05/01/2011 Time 1715 Serious at A4260 AT J/W UNCLASSIFIED RD FROM DUNS TEW TO NORTH ASTON NORTH ASTON

E: 446947 N: 228672 Junction Detail: Crossroads Control: Give way or controlled  
Fine without high winds Road surface Wet/Damp Darkness: no street lighting

Vehicle Reference 1 Car Moving from E to W Going ahead other On main carriageway

Vehicle Reference 2 Car Moving from S to N Going ahead other On main carriageway

Casualty Reference: 1 Age: 33 Male Driver/rider Severity: Serious Injured by vehicle: 2

Casualty Reference: 2 Age: 26 Male Passenger Severity: Slight Injured by vehicle: 2

Monday 07/02/2011 Time 1015 Slight at B430 STATION RD J/W RAIL SERVICE RD ENTRANCE ARDLEY

E: 454105 N: 226762 Junction Detail: Using private drive c Control: Give way or controlled  
Fine without high winds Road surface Dry Daylight: no street lighting

Vehicle Reference 1 Car Moving from NE to NE U-turn On main carriageway

Casualty Reference: 1 Age: 74 Male Driver/rider Severity: Slight Injured by vehicle: 1

Vehicle Reference 2 Car Moving from S to NE Going ahead other On main carriageway

Casualty Reference: 2 Age: 65 Female Passenger Severity: Slight Injured by vehicle: 2

Accidents between dates 01/01/2011 and 30/04/2016 (64) months

Selection: Notes:

Selected using Manual Selection

Monday 11/04/2011 Time 0930 Slight at B430 ATS J/W B4030 MIDDLETON STONEY

E: 453420 N: 223497 Junction Detail: Crossroads Control: Automatic traffic sign  
 Fine without high winds Road surface Dry Daylight: no street lighting  
 Vehicle Reference 1 Car Moving from N to N Turning right On main carriageway  
 Casualty Reference: 1 Age: 56 Female Driver/rider Severity: Slight Injured by vehicle: 1  
 Vehicle Reference 2 Car Moving from S to N Going ahead other On main carriageway

Thursday 05/05/2011 Time 1230 Slight at A43 RBT J/W B430 AND M40 NBOUND EXIT/ENTRY SLIP ROAD STOKE LYNE

E: 454563 N: 227929 Junction Detail: Roundabout Control: Give way or controlled  
 Fine without high winds Road surface Dry Daylight: street lights present  
 Vehicle Reference 1 Goods 7.5 tonnes mg Moving from S to SE Going ahead right bend On main carriageway  
 Vehicle Reference 2 Car Moving from S to NE Going ahead other On main carriageway  
 Casualty Reference: 1 Age: 49 Female Passenger Severity: Slight Injured by vehicle: 2  
 Casualty Reference: 2 Age: 77 Female Passenger Severity: Slight Injured by vehicle: 2



Accidents between dates 01/01/2011 and 30/04/2016 (64) months

Selection: Notes:

Selected using Manual Selection

Thursday 12/05/2011 Time 2015 Serious at A4260 APPROX 30M S OF J/W STEEPLE ASTON TURN STEEPLE ASTON

E: 446497 N: 225817 Junction Detail: Not within 20m of j Control:  
 Fine without high winds Road surface Dry Daylight: no street lighting  
 Vehicle Reference 1 Car Moving from N to S Going ahead other On main carriageway  
 Casualty Reference: 1 Age: 51 Female Driver/rider Severity: Serious Injured by vehicle: 1

Saturday 11/06/2011 Time 1715 Slight at A4260 AT J/W STEEPLE ASTON TURN STEEPLE ASTON

E: 446496 N: 225859 Junction Detail: T or staggered junct Control: Give way or controlled  
 Other Road surface Wet/Damp Daylight: no street lighting  
 Vehicle Reference 1 Motorcycle over 500 Moving from N to E Turning left On main carriageway  
 Casualty Reference: 1 Age: 33 Male Driver/rider Severity: Slight Injured by vehicle: 1

Thursday 23/06/2011 Time 1800 Slight at B4030 STATION RD J/W FIELD NEXT TO BOWLING GREEN LOWER HEYFORD - EXACT LOCATION NOT SUPPLIED

E: 448473 N: 224661 Junction Detail: Using private drive c Control: Give way or controlled  
 Fine without high winds Road surface Dry Daylight: no street lighting  
 Vehicle Reference 1 Car Moving from E to N Turning right On main carriageway  
 Vehicle Reference 2 Motor Cycle over 1 Moving from W to E Going ahead other On main carriageway  
 Casualty Reference: 1 Age: 51 Male Driver/rider Severity: Slight Injured by vehicle: 2

Accidents between dates 01/01/2011 and 30/04/2016 (64) months

Selection: Notes:

Selected using Manual Selection

Thursday 21/07/2011 Time 1518 Slight at B4030 AT BEND APPROX 600M NW OF J./W B430 MIDDLETON STONEY

E: 452909 N: 223850 Junction Detail: Not within 20m of j Control:  
 Fine without high winds Road surface Wet/Damp Daylight: no street lighting  
 Vehicle Reference 1 Car Moving from N to SE Going ahead left bend On main carriageway  
 Casualty Reference: 1 Age: 36 Male Driver/rider Severity: Slight Injured by vehicle: 1

Thursday 06/10/2011 Time 0447 Slight at A4260 AT J/W STEEPLE ASTON TURN STEEPLE ASTON

E: 446422 N: 226463 Junction Detail: T or staggered junct Control: Give way or controlled  
 Fine without high winds Road surface Wet/Damp Darkness: no street lighting  
 Vehicle Reference 1 Car Moving from S to N Going ahead other On main carriageway  
 Vehicle Reference 2 Car Moving from S to N Stopping On main carriageway  
 Casualty Reference: 1 Age: 32 Male Driver/rider Severity: Slight Injured by vehicle: 2

Wednesday 19/10/2011 Time 1720 Slight at A43 AT RBT J/W M40 NBOUND ENTRY / EXIT SLIP & B430 STOKE LYNE

E: 454532 N: 227893 Junction Detail: Roundabout Control: Give way or controlled  
 Fine without high winds Road surface Dry Daylight:street lights present  
 Vehicle Reference 1 Car Moving from S to NE Going ahead other On main carriageway  
 Vehicle Reference 2 Car Moving from S to NE Going ahead other On main carriageway  
 Casualty Reference: 1 Age: 45 Male Driver/rider Severity: Slight Injured by vehicle: 2



Accidents between dates 01/01/2011 and 30/04/2016 (64) months

Selection: Notes:

Selected using Manual Selection

Friday 04/11/2011 Time 0312 Slight at EAST ST JUST SOUTGH OF KINGS HEAD PH / FORGE PLACE FRITWELL

E: 452711 N: 228967 Junction Detail: Not within 20m of j Control:  
 Raining without high winds Road surface Wet/Damp Darkness: no street lighting  
 Vehicle Reference 1 Car Moving from N to S Going ahead right bend On main carriageway  
 Casualty Reference: 1 Age: 21 Female Passenger Severity: Slight Injured by vehicle: 1

Monday 21/11/2011 Time 1240 Slight at A43 RBT J/W B430 AND M40 NBOUND EXIT/ENTRY SLIP RD STOKE LYNE

E: 454579 N: 227924 Junction Detail: Roundabout Control: Give way or controlled  
 Fine without high winds Road surface Dry Daylight:street lights present  
 Vehicle Reference 1 Goods 7.5 tonnes mg Moving from S to SE Turning right On main carriageway  
 Vehicle Reference 2 Car Moving from S to NE Going ahead other On main carriageway  
 Casualty Reference: 1 Age: 45 Male Driver/rider Severity: Slight Injured by vehicle: 2  
 Casualty Reference: 2 Age: 22 Female Passenger Severity: Slight Injured by vehicle: 2

Saturday 17/12/2011 Time 0840 Slight at B430 APPROX 650M N OF J/W B4030 MIDDLETON STONEY

E: 453350 N: 224053 Junction Detail: Not within 20m of j Control:  
 Fine with high winds Road surface Frost/Ice Daylight: no street lighting  
 Vehicle Reference 1 Car Moving from NE to S Going ahead other On main carriageway  
 Casualty Reference: 1 Age: 62 Female Driver/rider Severity: Slight Injured by vehicle: 1

Accidents between dates 01/01/2011 and 30/04/2016 (64) months

Selection: Notes:

Selected using Manual Selection

Monday 05/03/2012 Time 2245 Slight at B4030 AT BEND BY PARK FARM BUSINESS CENTRE MIDDLETON STONEY

E: 452035 N: 224362 Junction Detail: Not within 20m of j Control:  
 Fine without high winds Road surface Wet/Damp Darkness: no street lighting  
 Vehicle Reference 1 Car Moving from N to E Going ahead left bend On main carriageway  
 Casualty Reference: 1 Age: 17 Female Passenger Severity: Slight Injured by vehicle: 1

Thursday 15/03/2012 Time 0739 Slight at B430 AT J/W UPPER HEYFORD RD ARDLEY

E: 453779 N: 225567 Junction Detail: T or staggered junct Control: Give way or controlled  
 Fog or mist Road surface Wet/Damp Daylight: no street lighting  
 Vehicle Reference 1 Car Moving from W to E Going ahead other On main carriageway  
 Vehicle Reference 2 Van or Goods 3.5 to Moving from N to S Going ahead other On main carriageway  
 Casualty Reference: 1 Age: 39 Male Driver/rider Severity: Slight Injured by vehicle: 2



Accidents between dates 01/01/2011 and 30/04/2016 (64) months

Selection: Notes:

Selected using Manual Selection

Tuesday	01/05/2012	Time	1651	Slight	at	B4030 AT J/W TOLL BRIDGE COTTAGE	STEEPLE ASTON
E: 448011 N: 224716 Junction Detail: Using private drive c Control: Give way or controlled							
Fine without high winds Road surface Wet/Damp Daylight: no street lighting							
Vehicle Reference 1	Car			Moving from	W to E	Going ahead but held up	On main carriageway
Casualty Reference:	1	Age:	29	Female		Driver/rider	Severity: Slight Injured by vehicle: 1
Vehicle Reference 2	Car			Moving from	W to E	Going ahead but held up	On main carriageway
Casualty Reference:	2	Age:	54	Male		Passenger	Severity: Slight Injured by vehicle: 2
Vehicle Reference 3	Car			Moving from	W to S	Waiting to turn right	On main carriageway
Tuesday	15/05/2012	Time	1445	Slight	at	A4260 J/W STEEPLE ASTON TURN	STEEPLE ASTON
E: 446458 N: 226268 Junction Detail: T or staggered junct Control: Give way or controlled							
Raining without high winds Road surface Wet/Damp Daylight: no street lighting							
Vehicle Reference 1	Car			Moving from	S to E	Turning right	On main carriageway
Casualty Reference:	1	Age:	55	Female		Driver/rider	Severity: Slight Injured by vehicle: 1
Vehicle Reference 2	Car			Moving from	N to S	Going ahead other	On main carriageway

Accidents between dates 01/01/2011 and 30/04/2016 (64) months

Selection: Notes:

Selected using Manual Selection

Monday 02/07/2012 Time 2005 Slight at B4030 AT BEND APPROX 600M NW OF J./W B430 MIDDLETON STONEY

E: 452901 N: 223861 Junction Detail: Not within 20m of j Control:  
Fine without high winds Road surface Wet/Damp Daylight: no street lighting  
Vehicle Reference 1 Car Moving from SE to N Going ahead right bend On main carriageway  
Casualty Reference: 1 Age: 21 Female Driver/rider Severity: Slight Injured by vehicle: 1

Wednesday 25/07/2012 Time 0053 Slight at FRITWELL RD J/W WATER LANE ARDLEY

E: 454220 N: 227921 Junction Detail: Crossroads Control: Give way or controlled  
Fine without high winds Road surface Dry Darkness: no street lighting  
Vehicle Reference 1 Car Moving from S to NE Going ahead other On main carriageway  
Casualty Reference: 1 Age: 23 Male Driver/rider Severity: Slight Injured by vehicle: 1

Friday 03/08/2012 Time 0435 Slight at CAMP RD AT RBT J/W U/C RD ADJACENT TO POLICE STATION UPPER HEYFORD

E: 451452 N: 225765 Junction Detail: Roundabout Control: Give way or controlled  
Raining without high winds Road surface Wet/Damp Darkness: street lights present and lit  
Vehicle Reference 1 Car Moving from E to W Going ahead other On main carriageway  
Casualty Reference: 1 Age: 22 Male Driver/rider Severity: Slight Injured by vehicle: 1



Accidents between dates 01/01/2011 and 30/04/2016 (64) months

Selection: Notes:

Selected using Manual Selection

Monday 27/08/2012 Time 1710 Slight at A4260 BY LAYBY APPROX 425M N OF ENTRANCE TO NEW BARN FARM ROUSHAM

E: 446259 N: 223528 Junction Detail: Not within 20m of j Control:

Raining with high winds Road surface Wet/Damp Daylight: no street lighting

Vehicle Reference 1 Car Moving from S to N Overtaking moving vehicle O/S On main carriageway

Casualty Reference: 1 Age: 25 Female Driver/rider Severity: Slight Injured by vehicle: 1

Vehicle Reference 2 Bus or coach Moving from S to NE Turning right Entering lay-by or hard shoulder

Tuesday 08/01/2013 Time 0732 Slight at CAMP RD APPROX 330M N OF J/W B4030 MIDDLETON STONEY

E: 452400 N: 224730 Junction Detail: Not within 20m of j Control:

Other Road surface Frost/Ice Daylight

Vehicle Reference 1 Car Moving from S to N Going ahead other On main carriageway

Casualty Reference: 1 Age: 31 Female Driver/rider Severity: Slight Injured by vehicle: 1

Casualty Reference: 2 Age: 1 Female Passenger Severity: Slight Injured by vehicle: 1

Accidents between dates 01/01/2011 and 30/04/2016 (64) months

Selection: Notes:

Selected using Manual Selection

Wednesday 16/01/2013 Time 0002 Slight at A4260 SBOUND ON DUAL CWAY APPROX 150M S OF WARREN FARM MIDDLE ASTON - SOME  
UNCERTAINTY OVER EXACT LOCATION

E: 446711 N: 227700 Junction Detail: Not within 20m of j Control:  
Fine without high winds Road surface Frost/Ice Darkness: no street lighting  
Vehicle Reference 1 Car Moving from NE to S Going ahead other On main carriageway  
Casualty Reference: 1 Age: 18 Male Driver/rider Severity: Slight Injured by vehicle: 1  
Casualty Reference: 2 Age: 18 Male Passenger Severity: Slight Injured by vehicle: 1

Friday 18/01/2013 Time 1025 Slight at B4030 AT BEND BY ACCESS TO PARK FARM MIDDLETON STONEY

E: 452007 N: 224363 Junction Detail: Using private drive c Control: Give way or controlled  
Snowing without high winds Road surface Snow Daylight  
Vehicle Reference 1 Goods 7.5 tonnes mg Moving from E to N Going ahead right bend On main carriageway  
Casualty Reference: 1 Age: 54 Male Driver/rider Severity: Slight Injured by vehicle: 1

Friday 01/02/2013 Time 1554 Serious at B4030 AT BEND APPROX 75M E OF ACCESS TO LIME HOLLOW UPPER HEYFORD

E: 451791 N: 224592 Junction Detail: Not within 20m of j Control:  
Fine without high winds Road surface Dry Daylight  
Vehicle Reference 1 Motorcycle over 500 Moving from SE to S Going ahead left bend On main carriageway  
Casualty Reference: 1 Age: 25 Male Driver/rider Severity: Serious Injured by vehicle: 1  
Vehicle Reference 2 Van or Goods 3.5 to Moving from S to SE Going ahead right bend On main carriageway

Accidents between dates 01/01/2011 and 30/04/2016 (64) months

Selection: Notes:

Selected using Manual Selection

Sunday	21/04/2013	Time	0358	Serious	at	B4030 STATION RD J/W FREEHOLD STREET	LOWER HEYFORD
E: 449234	N: 224748	Junction Detail:	Crossroads	Control:	Give way or controlled		
Fine without high winds		Road surface	Dry	Darkness:	street lights present and lit		
Vehicle Reference 1	Car	Moving from	SE to N	Going ahead other	On main carriageway		
Casualty Reference:	1	Age:	74	Male	Driver/rider	Severity:	Serious Injured by vehicle: 1
Friday	23/08/2013	Time	0640	Slight	at	B430 TO UPPER HEYFORD RD APPROX 1.1KM W OF J/W B430	ARDLEY
E: 452686	N: 225723	Junction Detail:	Not within 20m of j	Control:			
Fine without high winds		Road surface	Dry	Daylight			
Vehicle Reference 1	Van or Goods 3.5 to	Moving from	W to E	Going ahead other	On main carriageway		
Vehicle Reference 2	Pedal Cycle	Moving from	W to E	Going ahead other	On main carriageway		
Casualty Reference:	1	Age:	51	Female	Driver/rider	Severity:	Slight Injured by vehicle: 2
Monday	09/09/2013	Time	1155	Serious	at	B4030 AT BEND BY ACCESS TO PARK FARM	MIDDLETON STONEY
E: 451991	N: 224374	Junction Detail:	Using private drive c	Control:	Give way or controlled		
Raining without high winds		Road surface	Wet/Damp	Daylight			
Vehicle Reference 1	Motorcycle over 500	Moving from	E to N	Going ahead right bend	On main carriageway		
Casualty Reference:	1	Age:	32	Male	Driver/rider	Severity:	Serious Injured by vehicle: 1



Accidents between dates 01/01/2011 and 30/04/2016 (64) months

Selection: Notes:

Selected using Manual Selection

Saturday 28/12/2013 Time 0756 Slight at B430 STATION RD APPROX 200M S OF J/W CHURCH ROAD ARDLEY

E: 454226 N: 227123 Junction Detail: Not within 20m of j Control:

Fine without high winds Road surface Frost/Ice Daylight

Vehicle Reference 1 Car Moving from S to N Going ahead other On main carriageway

Casualty Reference: 1 Age: 69 Male Driver/rider Severity: Slight Injured by vehicle: 1

Casualty Reference: 2 Age: 67 Female Passenger Severity: Slight Injured by vehicle: 1

Monday 06/01/2014 Time 1251 Slight at B430 STATION RD AT PELICAN CROSSING APPROX 10M N OF J/W SOMERTON ROAD ARDLEY

E: 454295 N: 227445 Junction Detail: Crossroads Control: Automatic traffic sign

Fine without high winds Road surface Wet/Damp Daylight

Vehicle Reference 1 Goods 7.5 tonnes mg Moving from S to N Going ahead other On main carriageway

Vehicle Reference 2 Van or Goods 3.5 to Moving from S to N Going ahead but held up On main carriageway

Casualty Reference: 1 Age: 46 Male Driver/rider Severity: Slight Injured by vehicle: 2

Casualty Reference: 2 Age: 32 Male Passenger Severity: Slight Injured by vehicle: 2

Vehicle Reference 3 Car Moving from S to N Going ahead but held up On main carriageway

Accidents between dates 01/01/2011 and 30/04/2016 (64) months

Selection: Notes:

Selected using Manual Selection

Monday 06/01/2014 Time 2050 Serious at B4030 HEYFORD ROAD J/W BULLMARSH CLOSE MIDDLETON STONEY

E: 453129 N: 223692 Junction Detail: T or staggered junct Control: Give way or controlled

Fine without high winds Road surface Wet/Damp Darkness: no street lighting

Vehicle Reference 1 Car Moving from S to SE Turning right On main carriageway

Vehicle Reference 2 Motorcycle over 500 Moving from SE to N Going ahead other On main carriageway

Casualty Reference: 1 Age: 48 Male Driver/rider Severity: Serious Injured by vehicle: 2

Thursday 09/01/2014 Time 0742 Serious at A4260 J/W B4030 AT HOPCROFTS HOLT STEEPLE ASTON

E: 446528 N: 225072 Junction Detail: Crossroads Control: Automatic traffic sign

Raining without high winds Road surface Wet/Damp Darkness: no street lighting

Vehicle Reference 1 Motorcycle 50cc and Moving from N to S Going ahead other On main carriageway

Casualty Reference: 1 Age: 19 Male Driver/rider Severity: Serious Injured by vehicle: 1

Vehicle Reference 2 Car Moving from S to E Turning right On main carriageway

Friday 10/01/2014 Time 0858 Slight at B4030 APPROX 90M E OF J/W PORT WAY LOWER HEYFORD

E: 450078 N: 224417 Junction Detail: Not within 20m of j Control:

Other Road surface Frost/Ice Daylight

Vehicle Reference 1 Van or Goods 3.5 to Moving from W to E Going ahead other On main carriageway

Casualty Reference: 1 Age: 44 Male Driver/rider Severity: Slight Injured by vehicle: 1

Accidents between dates 01/01/2011 and 30/04/2016 (64) months

Selection: Notes:

Selected using Manual Selection

Thursday 16/01/2014 Time 1220 Slight at B430 APPROX 650M N OF J/W B4030 MIDDLETON STONEY - EXACT LOCATION NOT SUPPLIED

E: 453362 N: 224094 Junction Detail: Not within 20m of j Control:

Fine without high winds Road surface Dry Daylight

Vehicle Reference 1 Car Moving from S to N Going ahead other On main carriageway

Casualty Reference: 1 Age: 43 Male Pedestrian Severity: Slight Injured by vehicle: 1

Wednesday 05/03/2014 Time 0739 Slight at CAMP RD J/W CHILGROVE DRIVE UPPER HEYFORD

E: 452169 N: 225673 Junction Detail: T or staggered junct Control: Give way or controlled

Fine without high winds Road surface Wet/Damp Daylight

Vehicle Reference 1 Motor Cycle over 1 Moving from W to SE Going ahead right bend On main carriageway

Casualty Reference: 1 Age: 48 Male Driver/rider Severity: Slight Injured by vehicle: 1

Vehicle Reference 2 Car Moving from E to W Starting On main carriageway



Accidents between dates 01/01/2011 and 30/04/2016 (64) months

Selection: Notes:

Selected using Manual Selection

Saturday 08/03/2014 Time 0826 Serious at CAMP RD J/W LARSEN RD UPPER HEYFORD

E: 451809 N: 225723 Junction Detail: T or staggered junct Control: Give way or controlled

Fine without high winds Road surface Dry Daylight

Vehicle Reference 1 Motorcycle over 500 Moving from E to W Going ahead other On main carriageway

Casualty Reference: 1 Age: 24 Male Driver/rider Severity: Serious Injured by vehicle: 1

Vehicle Reference 2 Minibus Moving from E to N Turning right On main carriageway

Casualty Reference: 2 Age: 37 Female Driver/rider Severity: Slight Injured by vehicle: 2

Monday 12/05/2014 Time 1050 Slight at A43 RBT J/W B430 AND M40 NBOUND EXIT/ENTRY SLIP ROAD STOKE LYNE

E: 454541 N: 227916 Junction Detail: Roundabout Control: Give way or controlled

Fine without high winds Road surface Dry Daylight

Vehicle Reference 1 Goods 7.5 tonnes mg Moving from SE to NE Turning right On main carriageway

Casualty Reference: 1 Age: 49 Male Driver/rider Severity: Slight Injured by vehicle: 1

Thursday 15/05/2014 Time 0134 Slight at A4260 APPROX 90M N OF J/W STEEPLE ASTON TURN STEEPLE ASTON

E: 446478 N: 225955 Junction Detail: Not within 20m of j Control:

Fine without high winds Road surface Dry Darkness: no street lighting

Vehicle Reference 1 Car Moving from S to N Going ahead other On main carriageway

Casualty Reference: 1 Age: 51 Male Driver/rider Severity: Slight Injured by vehicle: 1

Accidents between dates 01/01/2011 and 30/04/2016 (64) months

Selection: Notes:

Selected using Manual Selection

Wednesday 04/06/2014 Time 1253 Slight at B4030 AT BEND APPROX 75M E OF ACCESS TO LIME HOLLOW UPPER HEYFORD

E: 451827 N: 224584 Junction Detail: Not within 20m of j Control:  
 Raining without high winds Road surface Wet/Damp Daylight  
 Vehicle Reference 1 Car Moving from S to SE Going ahead right bend On main carriageway  
 Casualty Reference: 1 Age: 77 Female Driver/rider Severity: Slight Injured by vehicle: 1

Monday 16/06/2014 Time 1925 Slight at B4030 J/W PORT WAY LOWER HEYFORD

E: 449987 N: 224434 Junction Detail: T or staggered junct Control: Give way or controlled  
 Fine without high winds Road surface Dry Daylight  
 Vehicle Reference 1 Car Moving from S to E Turning right On main carriageway  
 Vehicle Reference 2 Car Moving from E to W Going ahead other On main carriageway  
 Casualty Reference: 1 Age: 26 Male Driver/rider Severity: Slight Injured by vehicle: 2

Tuesday 24/06/2014 Time 1050 Slight at B430 STATION ROAD AT RAIL BRIDGE ARDLEY

E: 454088 N: 226721 Junction Detail: T or staggered junct Control: Give way or controlled  
 Fine without high winds Road surface Dry Daylight  
 Vehicle Reference 1 Car Moving from S to NE Going ahead other On main carriageway  
 Casualty Reference: 1 Age: 65 Female Driver/rider Severity: Slight Injured by vehicle: 1  
 Vehicle Reference 2 Car Moving from S to NE Stopping On main carriageway

Accidents between dates 01/01/2011 and 30/04/2016 (64) months

Selection: Notes:

Selected using Manual Selection

Wednesday 13/08/2014 Time 0958 Slight at B4030 J/W CAMP RD MIDDLETON STONEY

E: 452496 N: 224435 Junction Detail: T or staggered junct Control: Give way or controlled

Other Road surface Wet/Damp Daylight

Vehicle Reference 1 Van or Goods 3.5 to Moving from N to SE Going ahead other On main carriageway

Vehicle Reference 2 Car Moving from N to S Going ahead but held up On main carriageway

Casualty Reference: 1 Age: 60 Male Driver/rider Severity: Slight Injured by vehicle: 2

Friday 22/08/2014 Time 1740 Slight at B430 J/W ASHGROVE FARM ENTRANCE APPROX 480M N OF J/W UPPER HEYFORD RD ARDLEY

E: 453896 N: 226033 Junction Detail: Using private drive c Control: Give way or controlled

Fine without high winds Road surface Dry Daylight

Vehicle Reference 1 Car Moving from S to S U-turn On main carriageway

Casualty Reference: 1 Age: 51 Female Passenger Severity: Slight Injured by vehicle: 1

Vehicle Reference 2 Car Moving from N to S Going ahead other On main carriageway



Accidents between dates 01/01/2011 and 30/04/2016 (64) months

Selection: Notes:

Selected using Manual Selection

Friday 17/10/2014 Time 1900 Slight at PORTWAY APPROX 50M S OF J/W GREENWAY LOWER HEYFORD

E: 449941 N: 223611 Junction Detail: Not within 20m of j Control:

Fine without high winds Road surface Dry Darkness: no street lighting

Vehicle Reference 1 Car Moving from N to S Going ahead other On main carriageway

Vehicle Reference 2 Car Moving from S to S U-turn On main carriageway

Casualty Reference: 1 Age: 35 Female Passenger Severity: Slight Injured by vehicle: 2

Saturday 01/11/2014 Time 1423 Slight at A4260 APPROX 20M S OF J/W B4030 AT HOPCROFTS HOLT STEEPLE ASTON

E: 446522 N: 225045 Junction Detail: T or staggered junct Control: Automatic traffic sign

Fine without high winds Road surface Dry Daylight

Vehicle Reference 1 Car Moving from S to N Going ahead other On main carriageway

Vehicle Reference 2 Car Moving from S to N Starting On main carriageway

Casualty Reference: 1 Age: 60 Female Driver/rider Severity: Slight Injured by vehicle: 2

Accidents between dates 01/01/2011 and 30/04/2016 (64) months

Selection: Notes:

Selected using Manual Selection

Saturday 22/11/2014 Time 1606 Serious at B4030 AT BEND BY ACCESS TO PARK FARM MIDDLETON STONEY

E: 451982 N: 224383 Junction Detail: Not within 20m of j Control:

Raining without high winds Road surface Wet/Damp Darkness: no street lighting

Vehicle Reference 1 Car Moving from E to N Going ahead right bend On main carriageway

Vehicle Reference 2 Car Moving from N to E Going ahead left bend On main carriageway

Casualty Reference: 1 Age: 54 Male Driver/rider Severity: Serious Injured by vehicle: 2

Casualty Reference: 2 Age: 55 Female Passenger Severity: Slight Injured by vehicle: 2

Saturday 22/11/2014 Time 2238 Slight at A4260 APPROX 50M N OF J/W STEEPLE ASTON TURN STEEPLE ASTON

E: 446447 N: 226320 Junction Detail: Not within 20m of j Control:

Fine without high winds Road surface Wet/Damp Darkness: no street lighting

Vehicle Reference 1 Car Moving from S to N Going ahead other On main carriageway

Casualty Reference: 1 Age: 50 Female Driver/rider Severity: Slight Injured by vehicle: 1

Accidents between dates 01/01/2011 and 30/04/2016 (64) months

Selection: Notes:

Selected using Manual Selection

Thursday	05/02/2015	Time	0708	Serious	at	A4260 J/W B4030 AT HOPCROFTS HOLT	STEEPLE ASTON
E: 446520	N: 225098	Junction Detail:	Crossroads	Control:	Automatic traffic sign		
Fine without high winds		Road surface	Wet/Damp	Darkness:		no street lighting	
Vehicle Reference 1	Car	Moving from	N to W	Turning right		On main carriageway	
Casualty Reference:	1	Age:	25	Female	Driver/rider		Severity: Slight Injured by vehicle: 1
Vehicle Reference 2	Car	Moving from	S to N	Going ahead other		On main carriageway	
Casualty Reference:	2	Age:	53	Male	Driver/rider		Severity: Serious Injured by vehicle: 2
Saturday	07/02/2015	Time	1825	Slight	at	B430 APPROX 270M S OF J/W B4030	MIDDLETON STONEY
E: 453485	N: 223237	Junction Detail:	Not within 20m of j	Control:			
Fine without high winds		Road surface	Wet/Damp	Darkness:		no street lighting	
Vehicle Reference 1	Car	Moving from	N to S	Going ahead right bend		On main carriageway	
Casualty Reference:	2	Age:	36	Male	Driver/rider		Severity: Slight Injured by vehicle: 1
Vehicle Reference 2	Car	Moving from	S to N	Going ahead left bend		On main carriageway	
Casualty Reference:	1	Age:	57	Male	Driver/rider		Severity: Slight Injured by vehicle: 2

Accidents between dates 01/01/2011 and 30/04/2016 (64) months

Selection: Notes:

Selected using Manual Selection

Thursday 26/03/2015 Time 1203 Slight at A4260 J/W STEEPLE ASTON TURN STEEPLE ASTON

E: 446456 N: 226272 Junction Detail: T or staggered junct Control: Give way or controlled

Fine without high winds Road surface Dry Daylight

Vehicle Reference 1 Van or Goods 3.5 to Moving from S to N Going ahead other On main carriageway

Vehicle Reference 2 Car Moving from S to N Going ahead but held up On main carriageway

Casualty Reference: 1 Age: 54 Female Driver/rider Severity: Slight Injured by vehicle: 2

Vehicle Reference 3 Car Moving from E to N Turning right On main carriageway

Saturday 20/06/2015 Time 2021 Serious at A4260 AT BEND APPROX 600M S OF J/W B4030 AT HOPCROFTS HOLT ROUSHAM

E: 446488 N: 224423 Junction Detail: Not within 20m of j Control:

Raining without high winds Road surface Wet/Damp Daylight

Vehicle Reference 1 Car Moving from N to S Going ahead right bend On main carriageway

Casualty Reference: 1 Age: 15 Female Passenger Severity: Serious Injured by vehicle: 1

Casualty Reference: 2 Age: 19 Male Passenger Severity: Serious Injured by vehicle: 1

Casualty Reference: 3 Age: 15 Female Passenger Severity: Slight Injured by vehicle: 1

Accidents between dates 01/01/2011 and 30/04/2016 (64) months

Selection: Notes:

Selected using Manual Selection

Saturday 15/08/2015 Time 1903 Slight at A4260 APPROX 100M S OF J/W B4030 AT HOPCROFTS HOLT STEEPLE ASTON

E: 446520 N: 224952 Junction Detail: Not within 20m of j Control:

Fine without high winds Road surface Dry Daylight

Vehicle Reference 1 Car Moving from N to S Overtaking moving vehicle O/S On main carriageway

Casualty Reference: 1 Age: 69 Male Driver/rider Severity: Slight Injured by vehicle: 1

Casualty Reference: 2 Age: 50 Male Passenger Severity: Slight Injured by vehicle: 1

Wednesday 30/09/2015 Time 0727 Slight at B4030 J/W PORT WAY LOWER HEYFORD

E: 449982 N: 224435 Junction Detail: T or staggered junct Control: Give way or controlled

Fine without high winds Road surface Dry Daylight

Vehicle Reference 1 Car Moving from S to E Turning right On main carriageway

Casualty Reference: 1 Age: 23 Male Driver/rider Severity: Slight Injured by vehicle: 1

Vehicle Reference 2 Car Moving from E to W Going ahead other On main carriageway



Accidents between dates 01/01/2011 and 30/04/2016 (64) months

Selection: Notes:

Selected using Manual Selection

Tuesday 13/10/2015 Time 1223 Slight at SOMERTON ROAD J/W PRIVATE FRIELD ENTRANCE SOMERTON - SOME UNCERTAINTY AS TO EXACT LOCATION

E: 449745 N: 228022 Junction Detail: Using private drive c Control: Give way or controlled

Fine without high winds Road surface Dry Daylight

Vehicle Reference 1 Car Moving from N to W Turning right On main carriageway

Casualty Reference: 2 Age: 61 Female Passenger Severity: Slight Injured by vehicle: 1

Vehicle Reference 2 Car Moving from S to N Going ahead other On main carriageway

Casualty Reference: 1 Age: 22 Male Driver/rider Severity: Slight Injured by vehicle: 2

Friday 30/10/2015 Time 1740 Slight at A4260 ATS J/W B4030 AT HOPCROFTS HOLT STEEPLE ASTON

E: 446527 N: 225074 Junction Detail: T or staggered junct Control: Automatic traffic sign

Fine without high winds Road surface Wet/Damp Darkness: street lights present and lit

Vehicle Reference 1 Car Moving from S to E Turning right On main carriageway

Casualty Reference: 1 Age: 35 Female Driver/rider Severity: Slight Injured by vehicle: 1

Vehicle Reference 2 Van or Goods 3.5 to Moving from N to S Going ahead other On main carriageway

Casualty Reference: 2 Age: 55 Male Driver/rider Severity: Slight Injured by vehicle: 2

Accidents between dates 01/01/2011 and 30/04/2016 (64) months

Selection: Notes:

Selected using Manual Selection

Friday 04/12/2015 Time 1116 Serious at B430 STATION ROAD APPROX 200M S OF RAIL BRIDGE ARDLEY

E: 454024 N: 226551 Junction Detail: Not within 20m of j Control:

Fine without high winds

Road surface

Dry

Daylight

Vehicle Reference 1

Car

Moving from N to S

Going ahead other

On main carriageway

Casualty Reference: 1

1

Age: 48 Male

Driver/rider

Severity: Serious Injured by vehicle: 1

Vehicle Reference 2

Car

Moving from S to N

Going ahead other

On main carriageway

Casualty Reference: 2

2

Age: 65 Male

Driver/rider

Severity: Slight Injured by vehicle: 2

Casualty Reference: 3

3

Age: 2 Male

Passenger

Severity: Slight Injured by vehicle: 2

Friday 04/12/2015 Time 2021 Slight at B4030 STATION ROAD APPROX 500M NE OF J/W FREEHOLD STREET LOWER HEYFORD

E: 449567 N: 225148 Junction Detail: Not within 20m of j Control:

Fine with high winds

Road surface

Wet/Damp

Darkness: no street lighting

Vehicle Reference 1

Car

Moving from NE to S

Going ahead other

On main carriageway

Casualty Reference: 1

1

Age: 39 Female

Driver/rider

Severity: Slight Injured by vehicle: 1

Accidents between dates 01/01/2011 and 30/04/2016 (64) months

Selection: Notes:

Selected using Manual Selection

Friday 11/12/2015 Time 1835 Serious at PORTWAY APPROX 150M S OF J/W GREENWAY LOWER HEYFORD

E: 449951 N: 223509 Junction Detail: Not within 20m of j Control:

Fine without high winds Road surface Dry Darkness: no street lighting

Vehicle Reference 1	Car	Moving from	S	to	N	Going ahead other	On main carriageway
Casualty Reference:	1	Age:	39	Male		Driver/rider	Severity: Serious Injured by vehicle: 1
Vehicle Reference 2	Car	Moving from	N	to	S	Going ahead other	On main carriageway
Casualty Reference:	2	Age:	38	Female		Driver/rider	Severity: Slight Injured by vehicle: 2
Vehicle Reference 3	Bus or coach	Moving from	N	to	S	Going ahead other	On main carriageway
Casualty Reference:	3	Age:	31	Female		Passenger	Severity: Slight Injured by vehicle: 3

Wednesday 30/12/2015 Time 0806 Fatal at A4260 SBOUND ON DUAL CWAY APPROX 380M N OF MIDDLE ASTON TURN MIDDLE ASTON

E: 446481 N: 227293 Junction Detail: Not within 20m of j Control:

Fine with high winds Road surface Dry Daylight

Vehicle Reference 1	Van or Goods 3.5 to	Moving from	S	to	NE	Going ahead other	On main carriageway
Casualty Reference:	2	Age:	69	Male		Pedestrian	Severity: Fatal Injured by vehicle: 1
Vehicle Reference 2	Car	Moving from	NE	to		Parked	On main carriageway
Vehicle Reference 3	Car	Moving from	NE	to	S	Going ahead left bend	On main carriageway
Casualty Reference:	1	Age:	18	Male		Driver/rider	Severity: Slight Injured by vehicle: 3

Accidents between dates 01/01/2011 and 30/04/2016 (64) months

Selection: Notes:

Selected using Manual Selection

Tuesday 12/01/2016 Time 1710 Serious at A4260 APPROX 150M S OF J/W B4030 AT HOPCROFTS HOLT STEEPLE ASTON

E: 446519 N: 224901 Junction Detail: Not within 20m of j Control:

Raining without high winds Road surface Wet/Damp Darkness: no street lighting

Vehicle Reference 1 Car Moving from S to N Stopping On main carriageway

Vehicle Reference 2 Motorcycle over 500 Moving from S to N Stopping On main carriageway

Casualty Reference: 1 Age: 56 Male Driver/rider Severity: Serious Injured by vehicle: 2

Sunday 21/02/2016 Time 1134 Slight at A4260 J/W ACCESS TO PETROL STATION APPROX 40M N OF J/W B4030 STEEPLE ASTON

E: 446526 N: 225154 Junction Detail: Using private drive c Control: Give way or controlled

Fine without high winds Road surface Dry Daylight

Vehicle Reference 1 Car Moving from W to S Turning right On main carriageway

Casualty Reference: 1 Age: 35 Female Driver/rider Severity: Slight Injured by vehicle: 1

Casualty Reference: 2 Age: 6 Male Passenger Severity: Slight Injured by vehicle: 1

Casualty Reference: 3 Age: 8 Male Passenger Severity: Slight Injured by vehicle: 1

Vehicle Reference 2 Car Moving from S to N Going ahead other On main carriageway

Accidents between dates 01/01/2011 and 30/04/2016 (64) months

Selection: Notes:

Selected using Manual Selection

Thursday 24/03/2016 Time 1750 Slight at B4030 APPROX 300M NW OF J/W B430 MIDDLETON STONEY

E: 453192 N: 223667 Junction Detail: Not within 20m of j Control:

Raining without high winds Road surface Wet/Damp Daylight

Vehicle Reference 1 Car Moving from SE to N Going ahead other

On main carriageway

Casualty Reference: 1 Age: 28 Female Driver/rider

Severity: Slight Injured by vehicle: 1

Vehicle Reference 2 Car Moving from N to SE Going ahead other

On main carriageway

Wednesday 06/04/2016 Time 1641 Slight at B4030 J/W PORT WAY LOWER HEYFORD

E: 449989 N: 224437 Junction Detail: T or staggered junct Control: Give way or controlled

Fine without high winds Road surface Dry Daylight

Vehicle Reference 1 Car Moving from S to N Stopping

On main carriageway

Casualty Reference: 1 Age: 21 Female Driver/rider

Severity: Slight Injured by vehicle: 1

Casualty Reference: 3 Age: 18 Male Passenger

Severity: Slight Injured by vehicle: 1

Vehicle Reference 2 Car Moving from E to W Going ahead other

On main carriageway

Casualty Reference: 2 Age: 44 Female Driver/rider

Severity: Slight Injured by vehicle: 2



Accidents between dates 01/01/2011 and 30/04/2016 (64) months

Selection: Notes:

Selected using Manual Selection

Friday 08/04/2016 Time 1624 Slight at A4260 J/W ACCESS TO PETROL STATION APPROX 40M N OF J/W B4030 STEEPLE ASTON

E: 446524 N: 225151 Junction Detail: Using private drive c Control: Give way or controlled

Fine without high winds Road surface Dry Daylight

Vehicle Reference 1 Car Moving from N to W Turning right On main carriageway

Vehicle Reference 2 Car Moving from S to N Going ahead other On main carriageway

Casualty Reference: 1 Age: 39 Female Driver/rider Severity: Slight Injured by vehicle: 2

Monday 25/04/2016 Time 1529 Slight at A4260 XRDS J/W SOMERTON ROAD/NORTH ASTON RD NORTH ASTON

E: 446953 N: 228675 Junction Detail: Crossroads Control: Give way or controlled

Fine with high winds Road surface Dry Daylight

Vehicle Reference 1 Car Moving from E to W Going ahead other On main carriageway

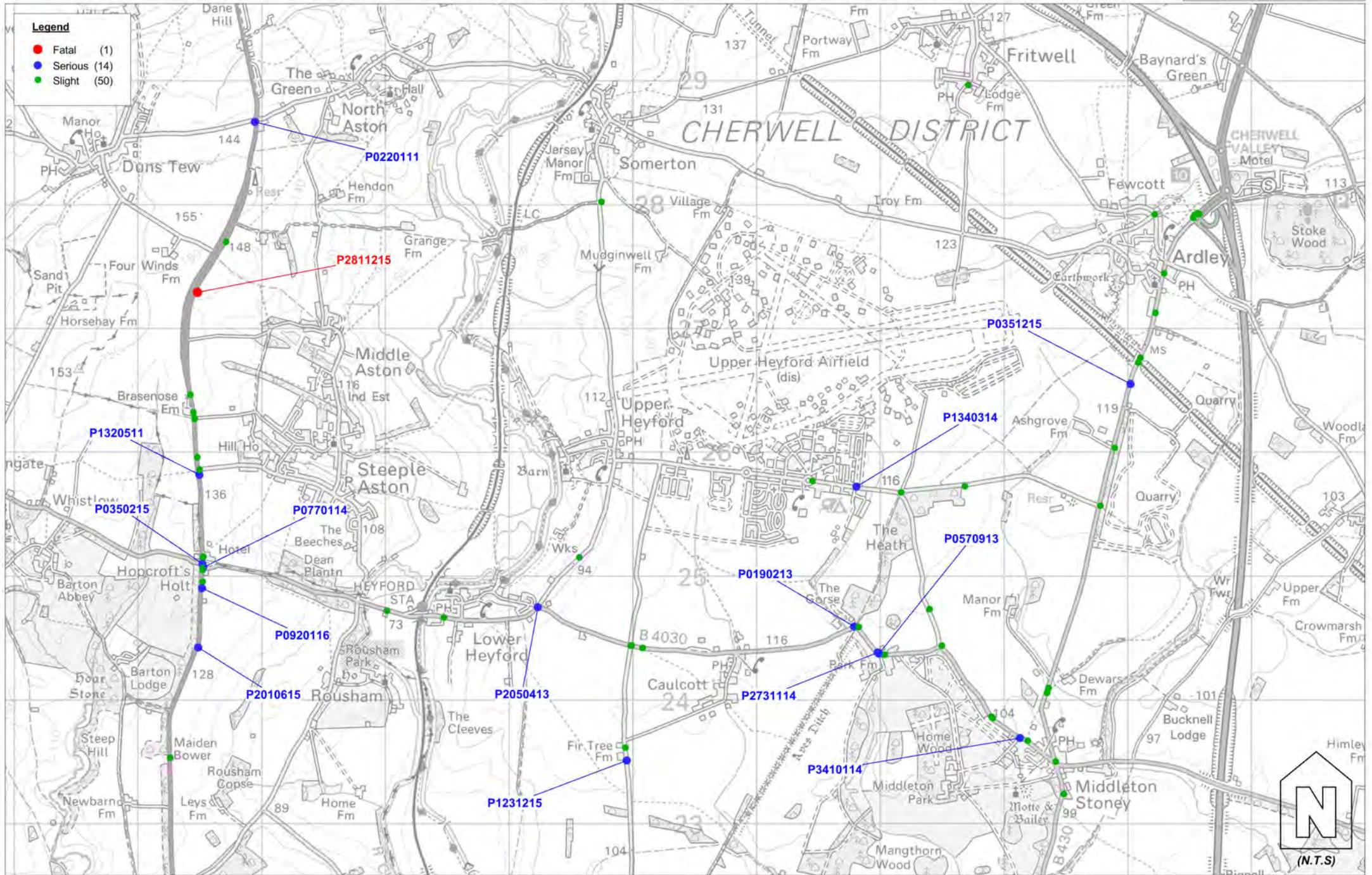
Casualty Reference: 1 Age: 55 Male Driver/rider Severity: Slight Injured by vehicle: 1

Vehicle Reference 2 Car Moving from S to N Overtaking stat vehicle O/S On main carriageway

Casualty Reference: 2 Age: 45 Female Driver/rider Severity: Slight Injured by vehicle: 2

Vehicle Reference 3 Bus or coach Moving from N to S Waiting to turn left On main carriageway





## **Appendix E    Site Access Arrangement Drawing / Site Access Tracking Drawing**



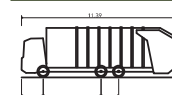




REVISIONS:



LEGEND



Dennis Eagle Olympus Smooth Body RCV Euro5W 6x2RS	11.370m
Overall Length	2.535m
Overall Width	3.751m
Overall Body Height	0.304m
Min Body Ground Clearance	2.500m
Track Width	4.100m
Lock-to-lock time	7.500m
Curb to Curb Turning Radius	

