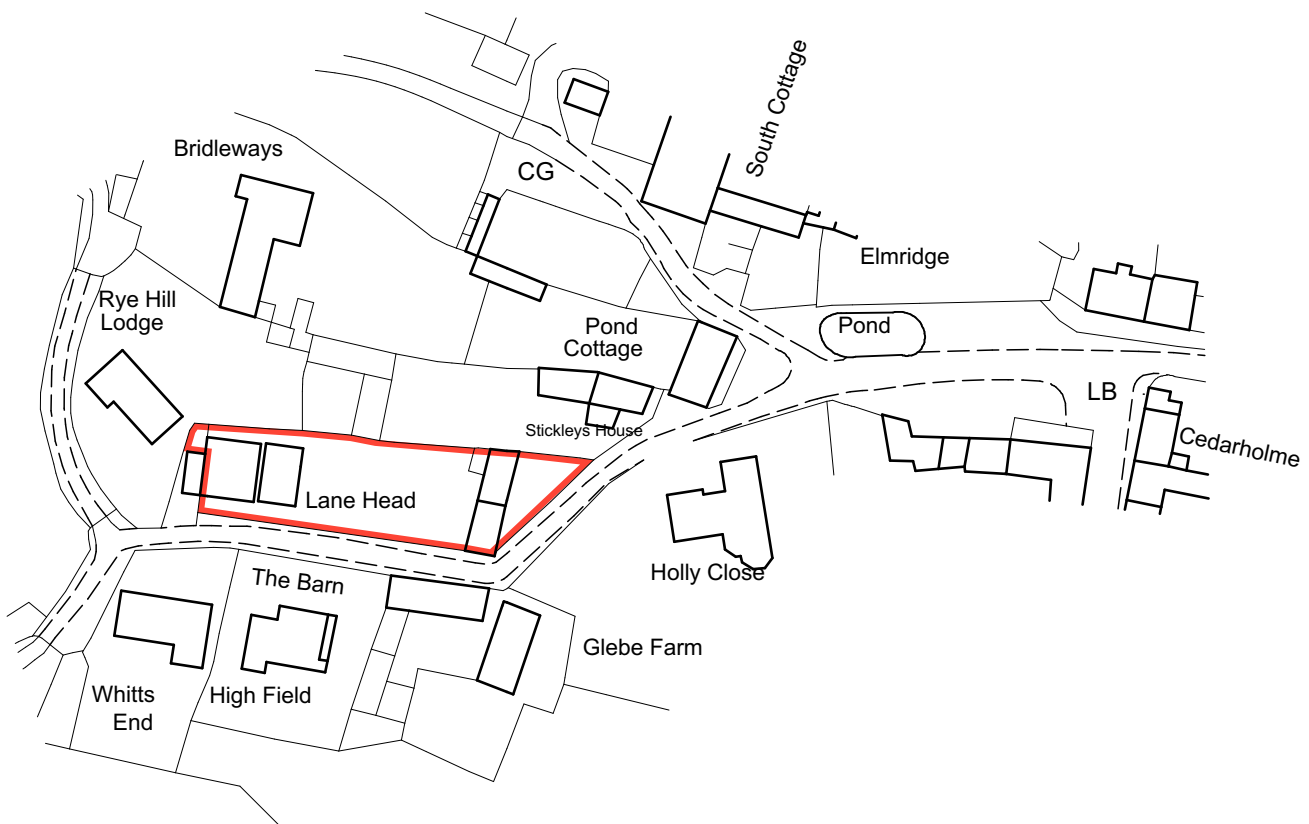
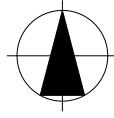
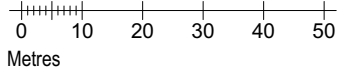


# LOCATION PLAN

Scale 1:1250

N

Based on Ordnance Survey 1:1250 scale mapping  
 © Crown Copyright and Database right 2017  
 Ordnance Survey Licence Number 100022432



SHELDON  
BOSLEY  
KNIGHT

**Mr T More**

Lane Head  
Sibford Gower  
Banbury  
OX15 5RT

**Exceeding the Standard**

01608 662384  
www.sheldonbosleyknight.co.uk  
planning@sheldonbosleyknight.co.uk

The Corner House, Market Place, Shipston-on-Stour, Warks, CV36 4AG

Project Title **Replacement Garage and New Dwelling**

Drawing Title **SURVEY  
Location Plan**

Drawing Number  
**3194 - A.01.1**

Revision

Copyright Reserved

Check all dimensions on site before proceeding with any work and notify the architect if any discrepancies are found with this drawing

Do not scale this drawing always use dimensions provided in preference

Drawn by **P.J. Leamy** Date **January 2017**  
 Checked by **Peter Leamy** Date **####**

Scale **1:1250** Paper Size **A4**

