


DO NOT SCALE FROM THIS DRAWING
Except for planning purposes
Copyright reserved

Revisions		
Rev. No.	Date	Revision
A	14 12 17	Vegetation amended to suit plans.
B	17 04 18	Sections updated to Proposed Site Plan A05-010G.

Notes



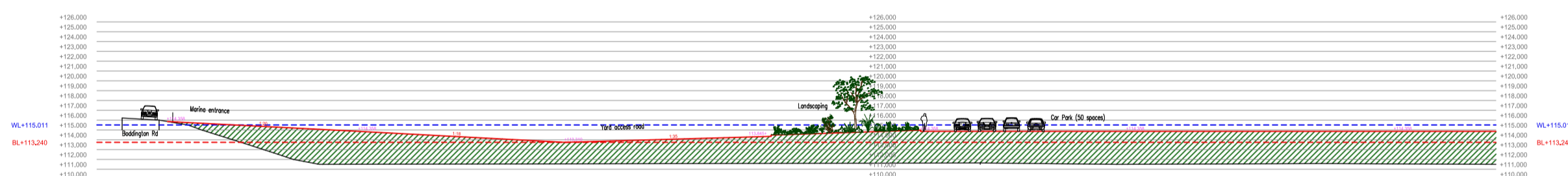
EXISTING SECTION E-E



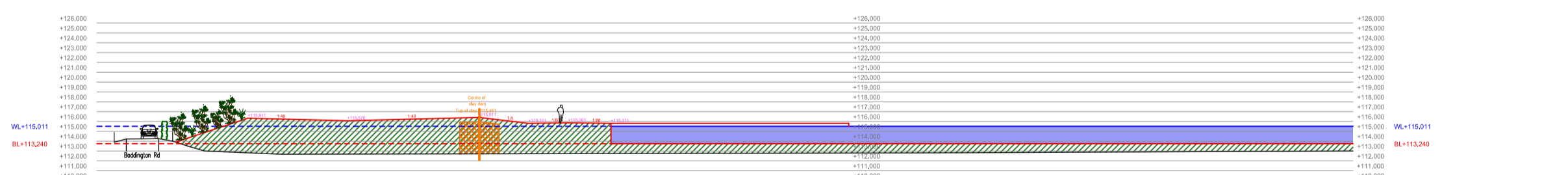
EXISTING SECTION F-F



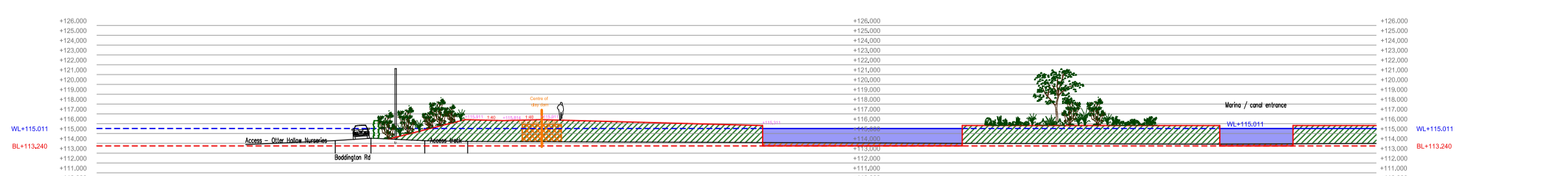
EXISTING SECTION G-G



PROPOSED SECTION E-E



PROPOSED SECTION F-F














PROPOSED SECTION G-G



SECTION LOCATION PLAN - SCALE: 1:5000

LEGEND

-  Fill
-  Cut
-  Existing ground level
-  Proposed ground level
-  Canal/Marina water level
-  Proposed marina bed level
-  Approx centre line clay dam
-  +115,911 Existing ground / spot level
-  +115,911 Proposed ground / spot level
-  1:20 Approx. proposed gradients



PLANNING



planning • design • architecture
mobile: 07900 366568 • alex@langtonarchitecture.co.uk

Job Title
**PROPOSED MARINA AT
BODDINGTON ROAD, CLAYDON,
BANBURY**

Drawing Scale / Sheet Size 1:500 @ A2	Issue Date 17/04/2018	Drawn By ALB
--	--------------------------	-----------------

Drawing Title SITE / YARD SECTIONS	Drawing Number A05/105 B
--	------------------------------------

CAD File Name
L:\Banbury Marina\A05-105B_Yard sections