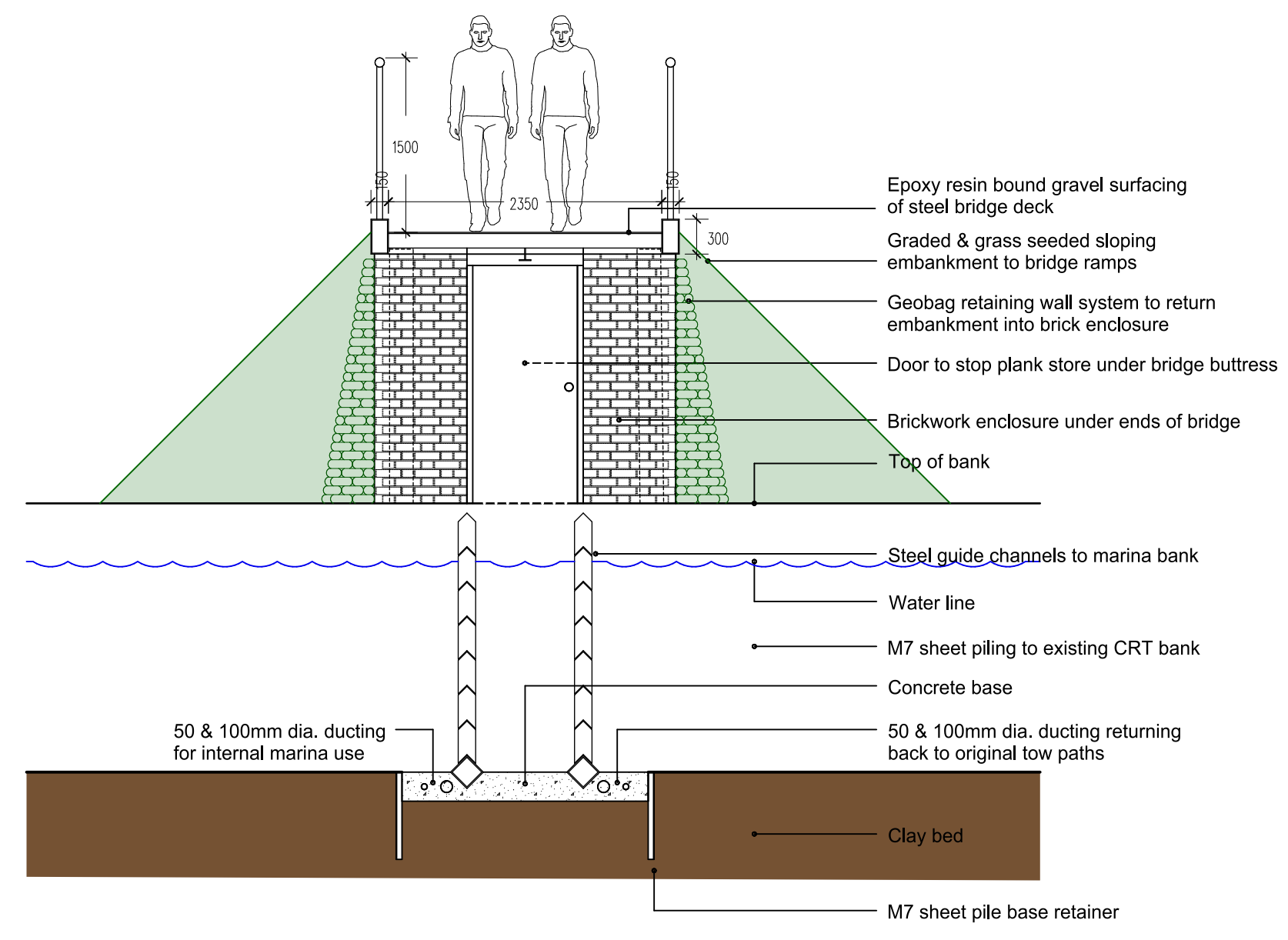


DO NOT SCALE FROM THIS DRAWING
 Except for planning purposes
 Copyright reserved

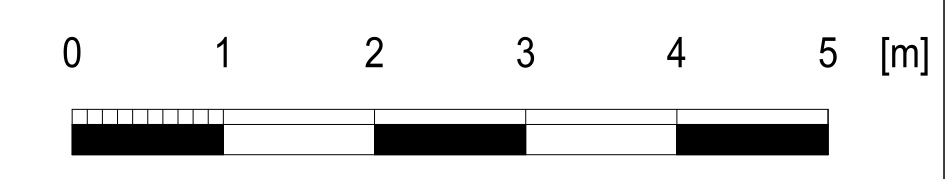
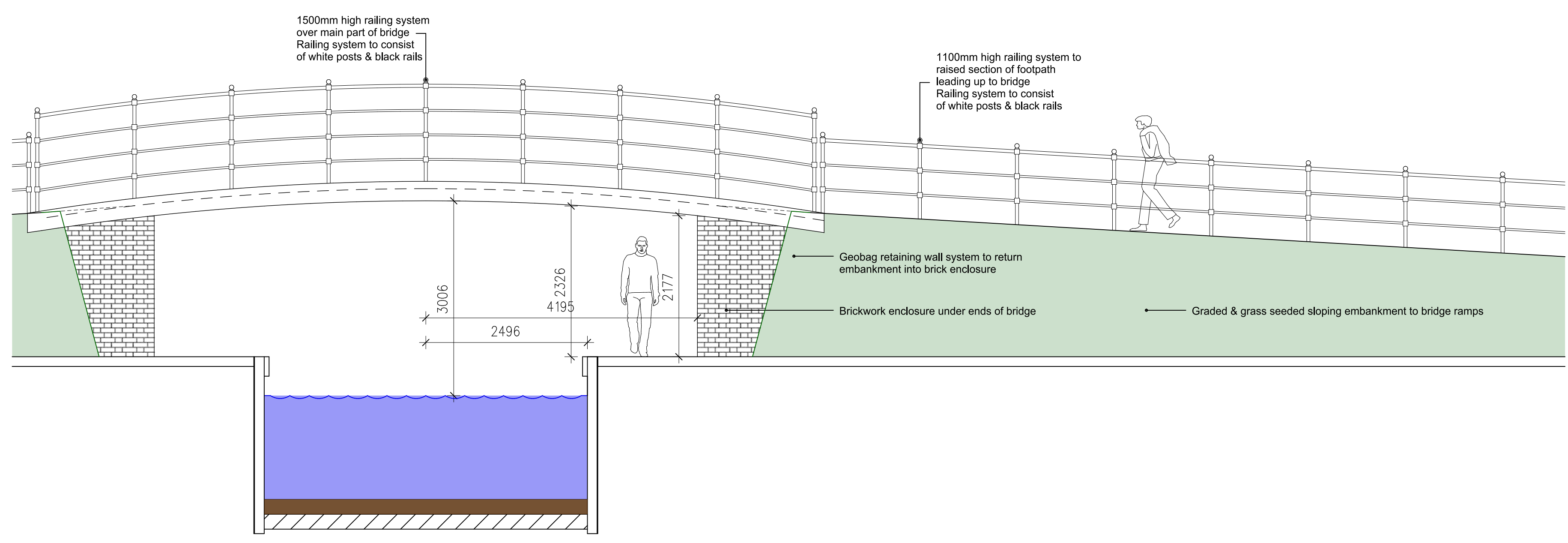
Revisions		
Rev. No.	Date	Revision
A	17 04 18	Bridge construction updated to latest plan.

Notes

PROPOSED BRIDGE CROSS SECTION - SCALE 1:50



PROPOSED BRIDGE ELEVATION - SCALE 1:50



PLANNING



Job Title
**PROPOSED MARINA AT
 BODDINGTON ROAD, CLAYDON,
 BANBURY**

Drawing Scale / Sheet Size 1:50 @ A1	Issue Date 17/04/2018	Drawn By ALB
---	--------------------------	-----------------

Drawing Title TOW PATH BRIDGE	Drawing Number A05/601 A
---	------------------------------------

CAD File Name
 L:\Banbury Marina\A05-601A_Bridge details