

DO NOT SCALE FROM THIS DRAWING
Except for planning purposes
Copyright reserved

Revisions		
Rev. No.	Date	Revision
A	14/12/17	Vegetation amended to suit plans.
B	17/04/18	Sections updated to Proposed Site Plan A05-010G.
C	03/10/18	Sections updated to Proposed Site Plan A05-020.
D	29/01/19	Updated to Proposed Site Plan A05-020C & Building A05-405B.

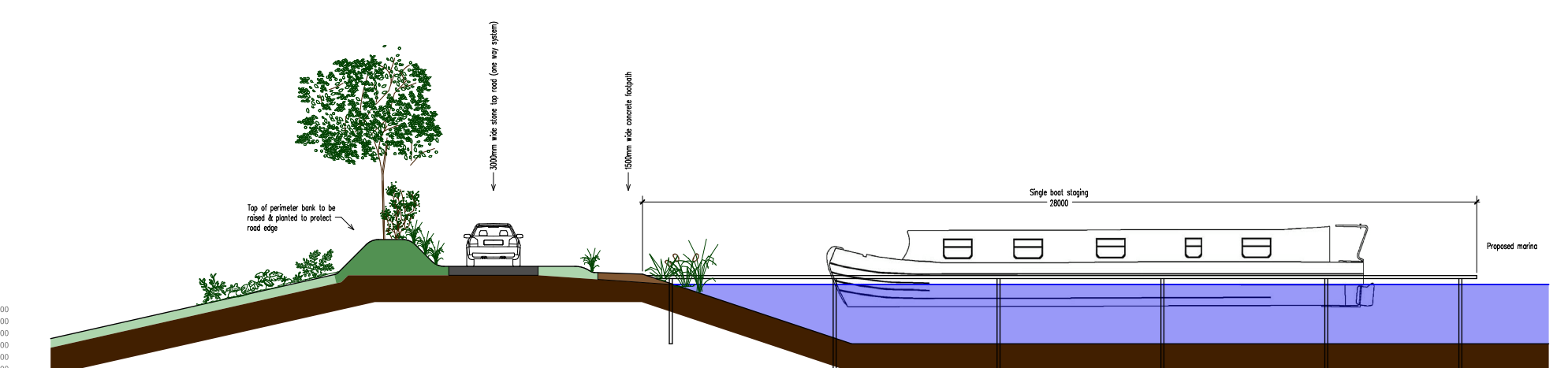



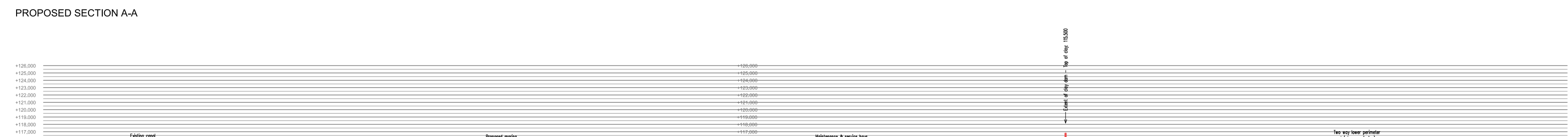
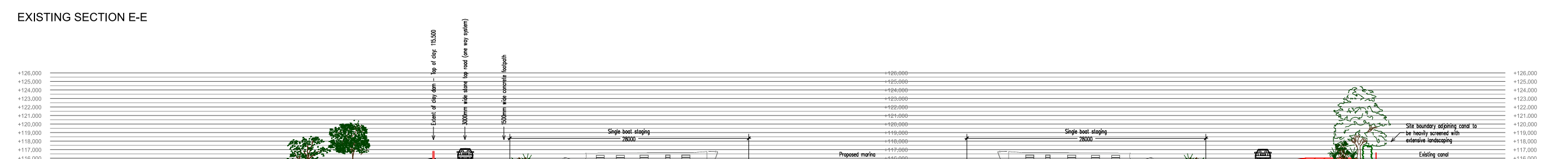

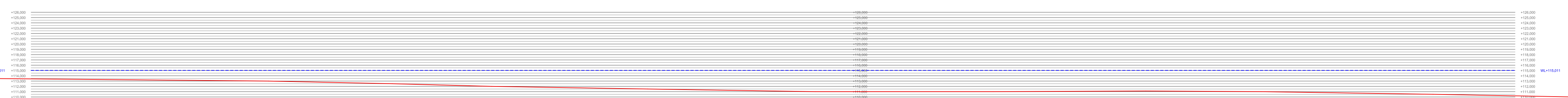
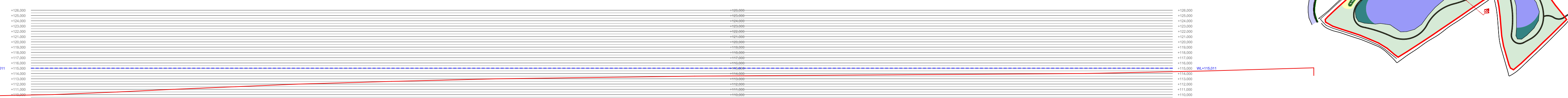

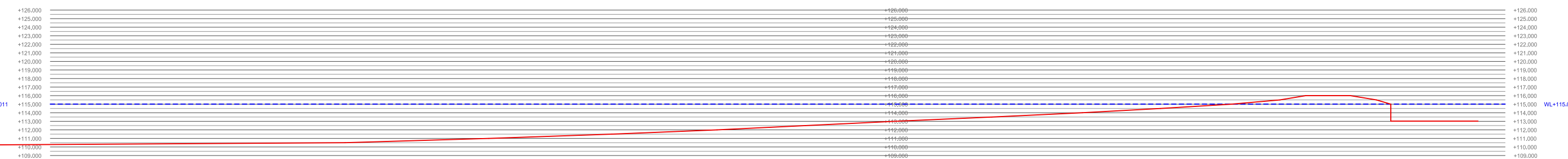
Notes

SECTION LOCATION PLAN - SCALE: 1:5000

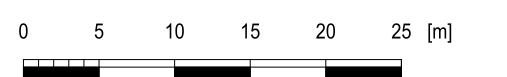


LEGEND

- Fill
- Cut
- Clay dam
- Existing ground level
- Canal/Marina water level



TYPICAL STAGING / BANK DETAIL - SCALE: 1:200



PLANNING



planning · design · architecture
mobile: 07900 366568 · alex@langtonarchitecture.co.uk

Job Title

PROPOSED MARINA AT
BODDINGTON ROAD, CLAYDON,
BANBURY

Drawing Scale / Sheet Size

1:500 @ A1

Issue Date

29/01/2019

Drawn By

ALB

Drawing Title

SITE / MARINA
SECTIONS

Drawing Number

A05/100 D

CAD File Name

L:\Banbury Marina\A05-100D_Site sections