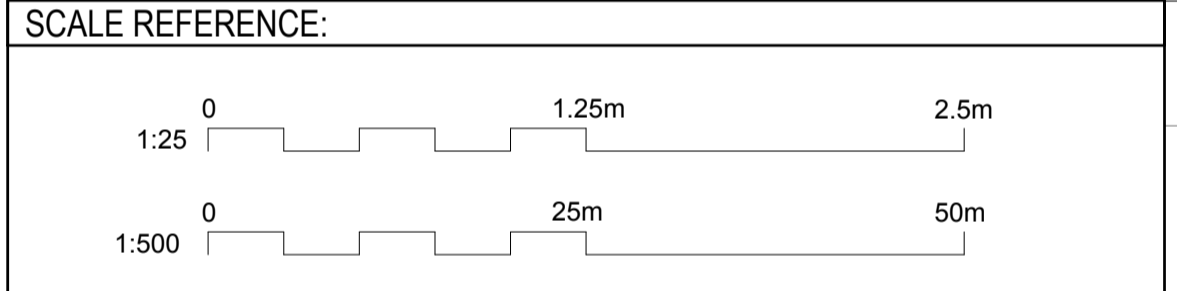
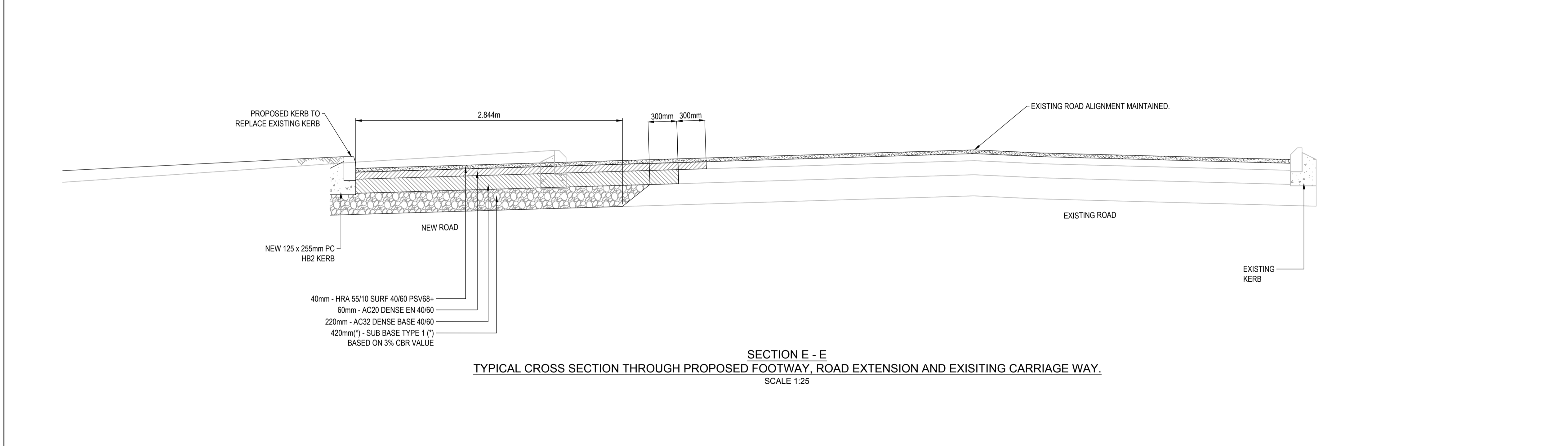
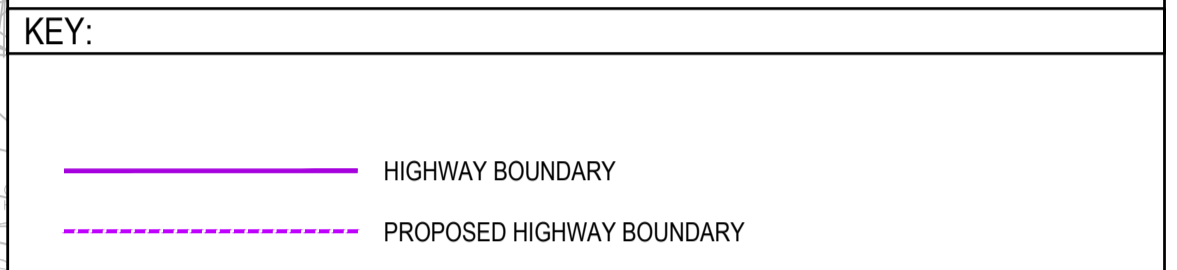


- NOTES:**
- THIS DRAWING IS TO BE READ IN CONJUNCTION WITH ALL OTHER RELEVANT DOCUMENTATION.
 - DO NOT SCALE FROM THIS DRAWING, USE ONLY PRINTED DIMENSIONS.
 - ALL DIMENSIONS ARE IN MILLIMETRES, ALL CHAINAGES, LEVELS AND COORDINATES ARE IN METRES UNLESS DEFINED OTHERWISE.
 - THE CONTRACTOR SHALL CHECK ALL EXISTING DIMENSIONS AND LEVELS ON SITE AND REPORT ANY ANOMALIES TO THE ENGINEER.
 - THIS DRAWING IS TO BE READ IN CONJUNCTION WITH THE PROJECT HEALTH & SAFETY FILE FOR ANY IDENTIFIED POTENTIAL RISKS.
 - 'MARKED UP' DRAWINGS ARE TO BE PROVIDED TO THE ENGINEER UPON COMPLETION TO ENABLE PRODUCTION OF 'AS BUILT' DRAWINGS IN ACCORDANCE WITH CONSTRUCTION (DESIGN & MANAGEMENT) 2015 REGULATIONS 22(J).



- XREFS:**
- x- topo
 - x-c-highway alignment
 - x- OS map
 - x- highway boundary
 - x- site boundary_Zones 1 & 2
 - x-c-highway alignment_long sections
 - x-c-proposed contours
 - x-c-highway alignment_centrelines
 - x-c-A41 Cross Sections
 - x- signing_lining
 - x-c-proposed highway boundary
 - x - Proposed Masterplan(ACAD) Grey
 - db symmetry.PNG

B	UPDATED HIGHWAY BOUNDARY & MASTERPLAN	23.09.16	OE	AF	AF
A	UPDATED TO SUIT AMENDMENTS FROM RSA STAGE 2.	18.07.16	SAB	AF	AF
Mark	Revision	Date	Drawn	Chkd	Appd

SCALING NOTE: Do not scale from this drawing. If in doubt, ask.
 UTILITIES NOTE: The position of any existing public or private sewers, utility services, plant or apparatus shown on this drawing is believed to be correct, but no warranty to this is expressed or implied. Other such plant or apparatus may also be present but not shown. The Contractor is therefore advised to undertake his own investigation where the presence of any existing sewers, services, plant or apparatus may affect his operations.

Drawing Issue Status
FOR APPROVAL

**SOUTH EAST BICESTER
SECTION 278 APPLICATION
PROPOSED CONTOUR PLAN AND
CROSS SECTIONS. SHEET 3**

Client

Offices throughout the UK and Europe
www.peterbrett.com
Peter Brett Associates LLP
BIRMINGHAM
Tel: 0121 633 2900

Date of 1st Issue	Designed	Drawn
10.06.16	OE	OE
A1 Scale	Checked	Approved
AS SHOWN	EJT	EJT
Drawing Number	Revision	
32765-2004-0703	B	

TECHNICAL APPROVAL DRAWING:
 THIS DRAWING IS ISSUED FOR TECHNICAL APPROVAL AND MUST NOT BE READ AS A CONSTRUCTION ISSUE.
 IT INDICATES DESIGN INTENT ONLY AND IS SUBJECT TO AMENDMENT PRIOR TO CONSTRUCTION ISSUE.

Reproduced from/based upon Ordnance Survey material with the permission of Ordnance Survey © on behalf of The Controller of Her Majesty's Stationery Office. © Crown Copyright. Unauthorised reproduction infringes Crown Copyright and may lead to prosecution or civil proceedings. Licence No. 100022432 Year of Publication: 2015 Owner/Purchaser of Mapping: PBA