

## Figures

- 3.1: Site Location & Wider Highway Network
- 3.2: Local Site Location
- 3.3: Facilities & Amenities
- 3.4: Existing Walking Provision
- 3.5: Existing Cycling Provision
- 3.6: Walk Times
- 3.7: Bus Routes and Key Infrastructure
- 3.8: 2016 Observed AM
- 3.9: 2016 Observed PM
- 7.1: 2012 OCC Model Flows AM
- 7.2: 2012 OCC Model Flows PM
- 7.3: 2024 OCC Model Flows AM
- 7.4: 2024 OCC Model Flows PM
- 7.5: 2018 Base Case AM
- 7.6: 2018 Base Case PM
- 7.7: 2024 Base Case AM
- 7.8: 2024 Base Case PM
- 7.9: Development Traffic AM
- 7.10: Development Traffic PM







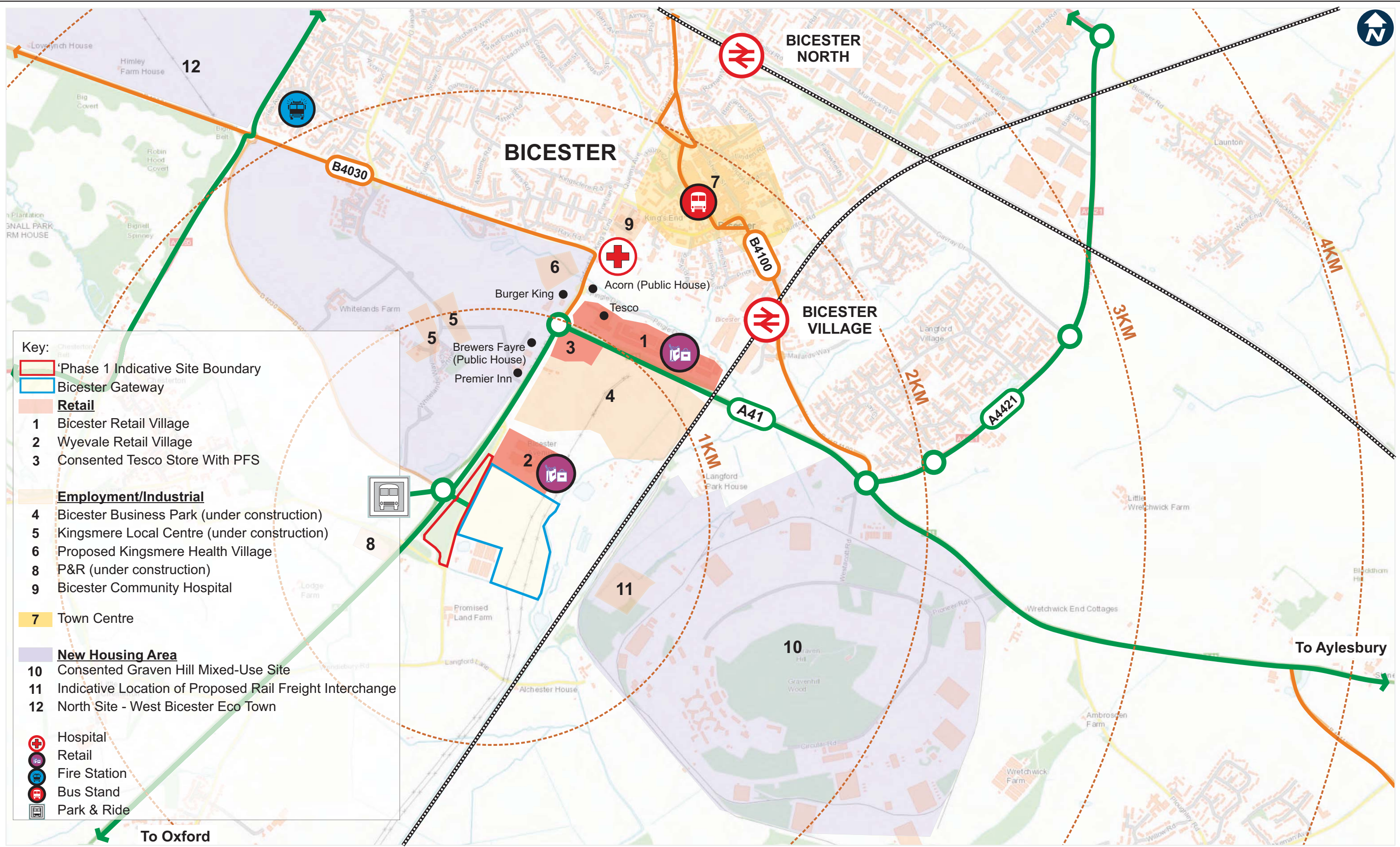












Client  
Bloombridge LLP

Contains Ordnance Survey data © Crown copyright and database right 2015.

LOCAL SITE CONTEXT, AMENITIES AND FACILITIES

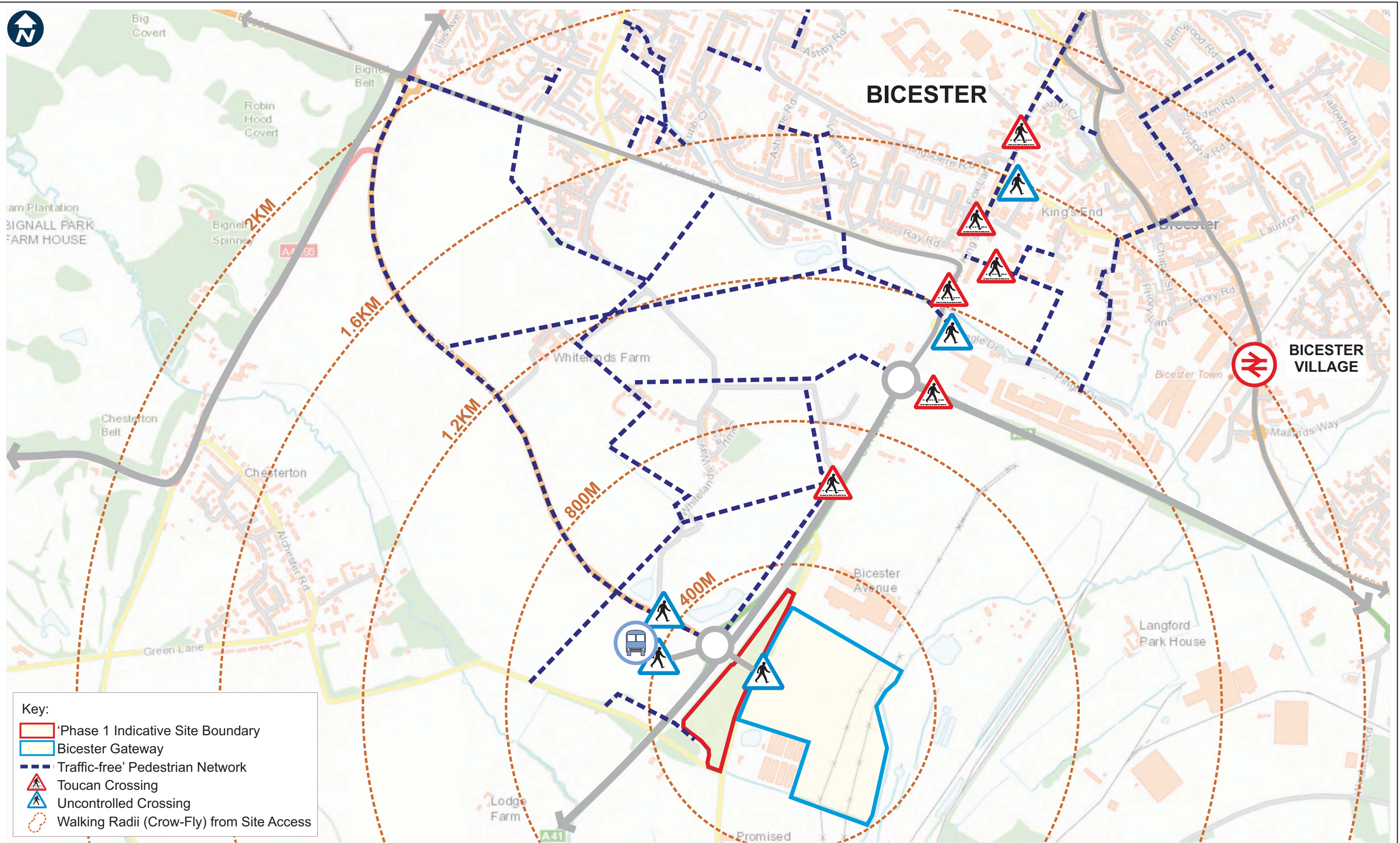
Mark	Revision				
Date	18.08.2015				
Scale	A3 - N.T.S				
Drawn by	JS				
Checked by	FC				

FIGURE 3.3

-





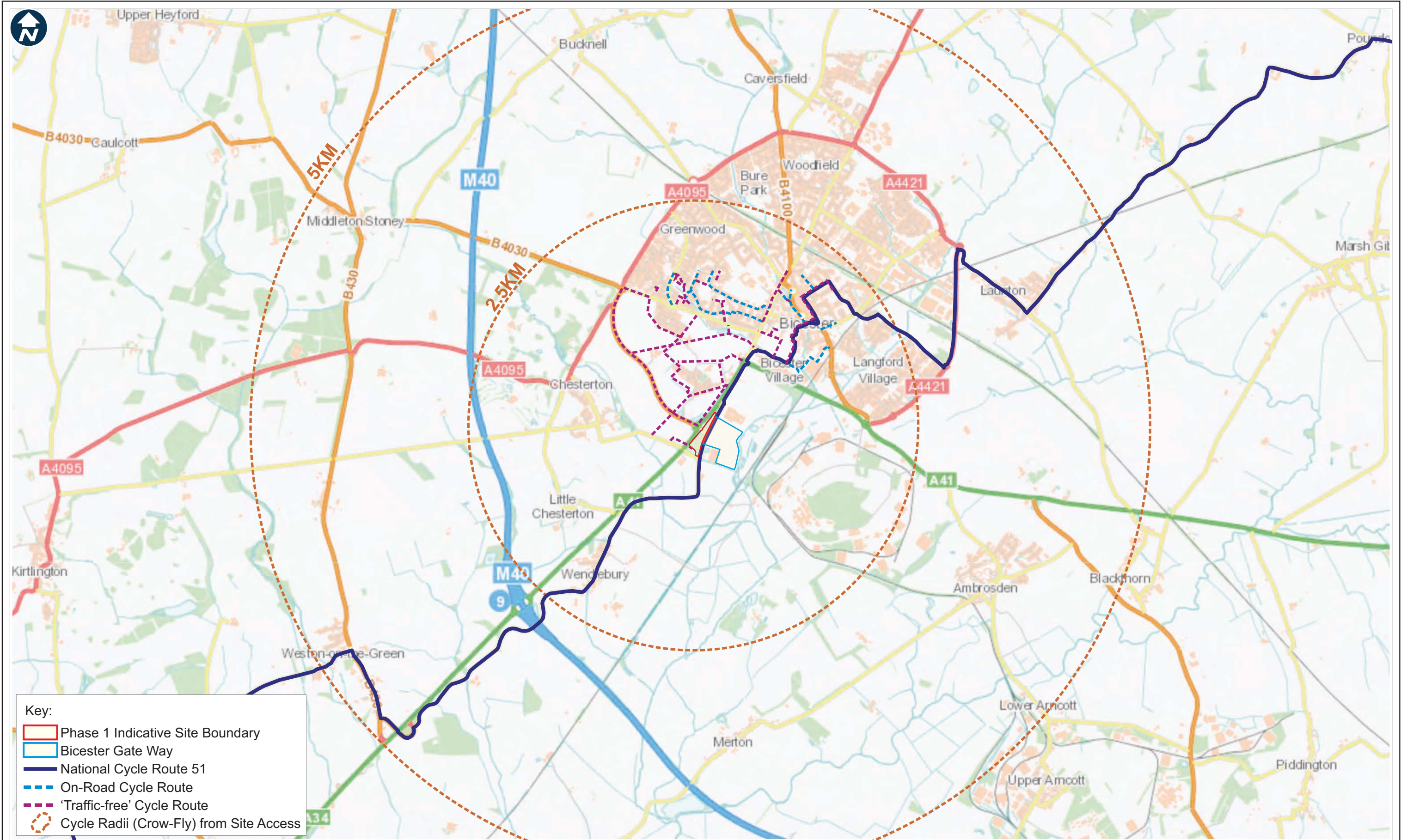


EXISTING WALKING PROVISION

Mark	Revision				
Date	26.07.2016				
Scale	A3 - N.T.S.				
Drawn by	JS				
Checked by	NK				
FIGURE 3.4					







Offices throughout  
the UK and Europe  
[www.peterbrett.com](http://www.peterbrett.com)

Client

Bloombridge LLP

Contains Ordnance Survey data © Crown  
copyright and database right 2015.

## EXISTING CYCLING PROVISION

Mark	Revision
Date	26.07.2016
Scale	A3 - N.T.S
Drawn by	JS
Checked by	NK

FIGURE 3.5

-







Key:

- Site Access
- 🚂 Railway Station

Key Routes for Travel

- 0m - 2.0km (Acceptable Walking Distance)
- 2.0km - 5.0km (Acceptable Cycling Distance)

WALK AND CYCLE CATCHMENT

Client  
Bloombridge LLP



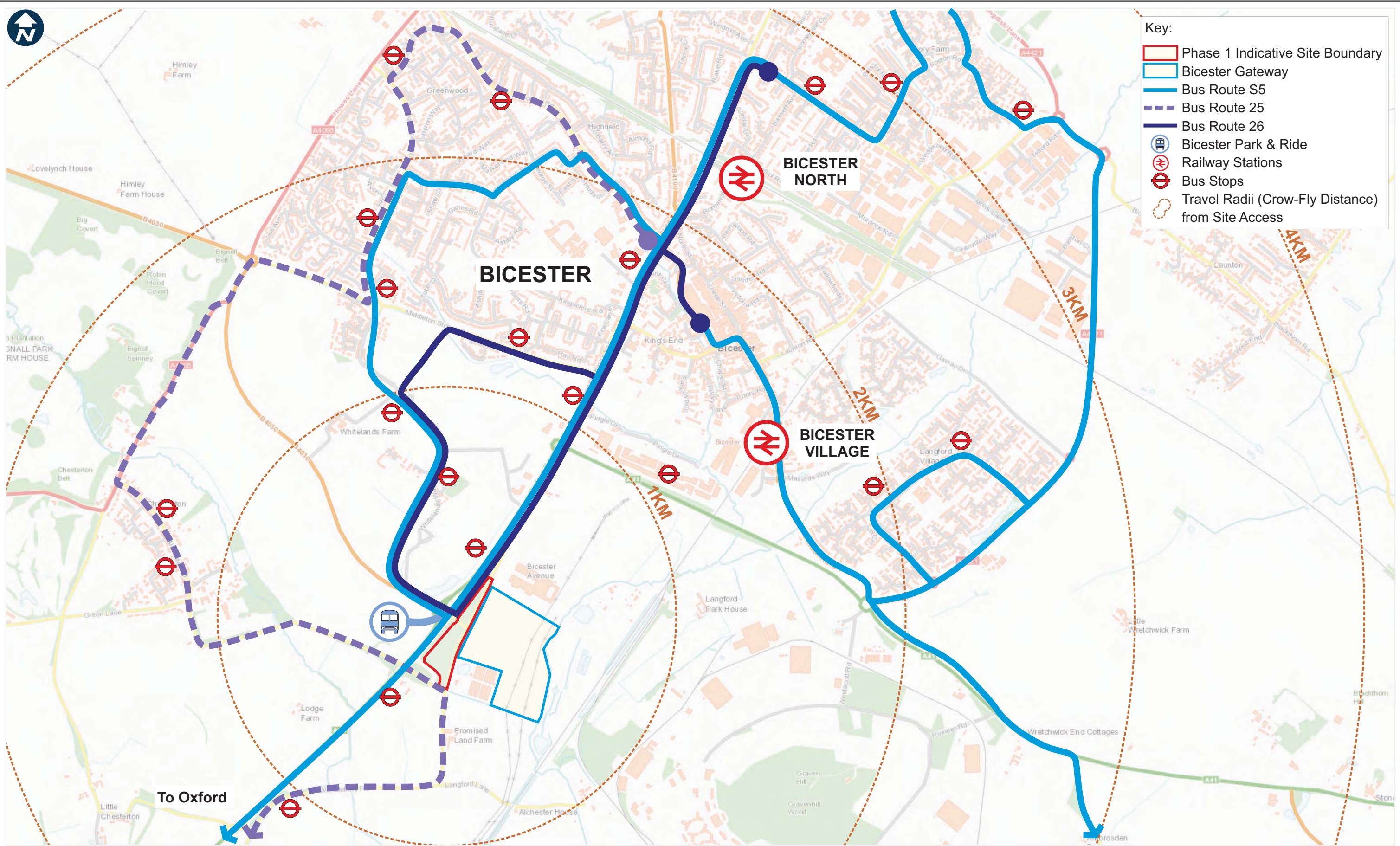
Contains Ordnance Survey data © Crown copyright and database right 2016.

www.peterbrett.com

FIGURE 3.6







Key:

- Phase 1 Indicative Site Boundary
- Bicester Gateway
- Bus Route S5
- Bus Route 25
- Bus Route 26
- Bicester Park & Ride
- Railway Stations
- Bus Stops
- Travel Radii (Crow-Fly Distance) from Site Access

**pba**  
peterbrett

Offices throughout the UK and Europe  
www.peterbrett.com

Client  
Bloombridge LLP

Contains Ordnance Survey data © Crown copyright and database right 2015.

EXISTING BUS ROUTES AND KEY INFRASTRUCTURE

Mark	Revision				
Date	26.07.2016				
Scale	A3 - N.T.S				
Drawn by	JS				
Checked by	NK				
FIGURE 3.7					-

