

Appendix A Scoping

Scoping for Transport Assessments Form

Please e-mail the completed form to

transport.development.control@oxfordshire.gov.uk



**OXFORDSHIRE
COUNTY COUNCIL**

www.oxfordshire.gov.uk

Planning Application No.

Contact Information

Developer		Consultant	
Company:	Bloombridge LLP and Hill Street Holdings.	Company:	Peter Brett Associates LLP
Address:	4th Floor, Venture House, 27-29 Glasshouse Street, London, W1B 5DF	Address:	10 Queen Square, Bristol, BS1 4NT
Contact person:	Richard Cutler/Bruce Usher	Contact person:	Francois Chate
Tel:	(0)203 0867950	Tel:	0117 332 7851
E-mail:	richard@bloombridge.com	E-mail:	fchate@peterbrett.com

Development Details

Brief Description of the development	<p>The Bicester Gateway site is allocated within Cherwell District Council's Local Plan 2011-2031 (Adopted July 2015) and is identified under Policy Bicester 10 in the Plan.</p> <p>The forthcoming application is in support of a first phase of development on the site, comprising 180,000sqft of B1(a) use and a 150-bed Hotel, referred to as Phase 1 in the rest of this form.</p> <p>Figure 1 attached shows the Phase 1 site in the context of the wider Bicester Gateway site. There is some highways land that can be brought into the scheme alongside the A41 (eg enhanced landscaping) and to the south alongside the bridge.</p>
Description of the location (Please attach a location map in .pdf format when submitting this form)	<p>The site is located at the western approach to Bicester along the A41, approximately 2.5km north-east of M40 Junction 9 on the A41. The Phase 1 site is bounded by the A41 to the north-west and Wendlebury Road to the south-east. It is adjacent to the Bicester Avenue development to the north. The site's southern boundary is approximately the disused slip road to the A41 connecting to the bridge to Chesterton. The site location is shown on Figure 1 attached to this form.</p>
Postcode	OX25 2PA
Number/Street Name/Road	A41
Town	Bicester
Size (GFA/no of units)	<p>The proposed development would comprise:</p> <ul style="list-style-type: none">○ 180,000 sqft of B1(a)○ a 150-bedroom hotel.
Planned date of opening	2018



Consultant (name, address and contact details)	Francois Chate Peter Brett Associates LLP, 10 Queen Square, Bristol, BS1 4NT. fchate@peterbrett.com 0117 332 7851
Applicant (name, address and contact details)	Richard Cutler/Bruce Usher Bloombridge LLP 4th Floor, Venture House, 27-29 Glasshouse Street, London, W1B 5DF richard@bloombridge.com. (0)203 0867950
Site/ Development (name and address)	Bicester Gateway Phase 1 Bicester OX25 2PA
Description of existing use of land <ul style="list-style-type: none">- Constraints of existing highway network- Planning History- Extant uses	<p>The site is fronted by the A41. The site is currently a greenfield and there are no extant uses.</p> <p>The site is accessed via a newly constructed roundabout junction on the A41. This roundabout is a five-arm junction connecting the A41 with Vendee Drive that runs around the Bicester South-West Urban Extension (Kingsmere Development). The junction also forms the access into a newly constructed Park and Ride site. A link road connects the roundabout to Wendlebury Road, into the Bicester Gateway site.</p> <p>This link road divides the Phase 1 site into two plots. It is proposed to locate the 150-bed hotel on the northern plot (Phase 1A) and use the southern plot (Phase 1B) for the B1(a) office development.</p> <p>Wendlebury Road in the vicinity of the site has varying carriageway width of 4.3m to 6.3m. It connects with the A41 to the north at a left-in/left-out junction that also forms the access into the Bicester Avenue development. To the south, it runs roughly parallel to the A41 for around 5km, bypassing the M40 Junction 9 and terminating at a priority junction with the B430, which provides access to the A34 by Weston-on-the-Green.</p> <p>In terms of the strategic network, the M40 runs in a north – south direction to the south of the site. The site is approximately 2.5km north-east of M40 Junction 9 on the A41. The Highways England has recently undertaken improvement works at the M40 Junction 9 through the pinch point program which is aimed at addressing existing constraints at this location by reducing congestion on the A34 northbound carriageway and on the A41 southbound carriageway.</p> <p>Cherwell Local Plan 2011 – 2031 was adopted in July 2015. The Bicester Gateway site is identified as a strategic employment site</p>



	<p>in Bicester and is referred to in Policy Bicester 10 in the Local Plan. The Section C – Policies for Cherwell’s Places, page 163 describes the development in details. Paragraph C.97 states: <i>‘This site has the potential to be a major high quality employment area at this critical gateway to the town.’</i> Paragraph C.99 adds: <i>‘Development of this site will provide employment in Bicester helping to reduce the number of people out commuting to Oxford and London.’</i></p> <p>A hotel as part of the business park was agreed with Cherwell District Council in a Statement of Common Ground signed in December 2014. This was subsequently confirmed in the Local Plan Inspector’s Report (paragraph 156). A pre-application submission has been made to Cherwell to confirm the principle of development.</p> <p>The development applied for as part of the forthcoming application is for a first Phase of development on the Bicester Gateway site.</p>																					
If some or all existing land uses are being relocated then where to?	N/A																					
Approximate traffic volume level on adjacent road network? (peak hourly two way flow, average 12 hour two way flow)	Traffic survey data was collected by Manual Classified turning counts on the A41/Vendee Drive/ Site Access roundabout junction in June 2016. Two-way peak hour flows on the A41, north of the Vendee Drive junction, were 2498 pcus in the AM peak (0715-0815) and 2832 pcus in the PM peak (1700-1800).																					
Distribution /Assignment method to be used? How will this be done? i.e. Gravity model, or based on existing turning movements	Development traffic will be distributed based on Census 2011, journey to work data for employees working in Bicester area, (Cherwell 015, Middle Super Output Area).																					
How will potential traffic generation from the site be established? - TRICS (85 th percentile trips) - Special surveys?	<p>Trip rates have been derived for B1(a) (TRICS category 02A Employment Office) and Hotel (C1) land uses separately. We intend to use average trip rates for the site, as the site is considered to be a sustainable location, with Park and Ride opposite to the site and Bicester Village Station approximately 25mins walk (10 mins cycle) from the site. Further, the site has excellent bus connectivity to Bicester Town Centre and Oxford City Centre. In addition the development will be supported by a Framework Travel Plan.</p> <p>The following Vehicle Trip Rates are proposed for the purpose of the Transport Assessment:</p> <table><tr><th></th><th>AM In</th><th>AM Out</th><th>AM Total</th><th>PM In</th><th>PM Out</th><th>PM Total</th></tr><tr><td>B1a</td><td>1.533</td><td>0.141</td><td>1.674</td><td>0.111</td><td>1.602</td><td>1.713</td></tr><tr><td>Hotel</td><td>0.137</td><td>0.254</td><td>0.391</td><td>0.200</td><td>0.094</td><td>0.294</td></tr></table> <p>From these vehicular trip rates, person trip rates will be estimated for the development, using modal split derived from the 2011</p>		AM In	AM Out	AM Total	PM In	PM Out	PM Total	B1a	1.533	0.141	1.674	0.111	1.602	1.713	Hotel	0.137	0.254	0.391	0.200	0.094	0.294
	AM In	AM Out	AM Total	PM In	PM Out	PM Total																
B1a	1.533	0.141	1.674	0.111	1.602	1.713																
Hotel	0.137	0.254	0.391	0.200	0.094	0.294																



	<p>Census.</p> <p><i>OCC to confirm that this methodology is acceptable for the impact assessment of development traffic.</i></p>																											
<p>Estimated Modal Splits:</p> <p>Initial estimate of target Modal Splits:</p>	<p>The estimated modal split of trips generated by the development has been determined from the 2011 Census journey to work data for workers of Middle Layer Super Output Area E02005935 (Cherwell 015) – which is the area to the north of the site. This area is considered to represent the site more appropriately than the MSOA E02005936 (Cherwell -016) within which the site lies, as MSOA E02005936 is predominantly a rural area. This results in the following baseline modal split. A comparable modal split is provided for residents of Bicester Ward.</p> <table><tr><th>Mode</th><th>Share for people residing in Bicester Ward</th><th>Share for people working in MSOA Cherwell - 015</th></tr><tr><td>Single Car Drivers</td><td>46.5%</td><td>36.8%</td></tr><tr><td>Car Share</td><td>12%</td><td>21%</td></tr><tr><td>Cyclists</td><td>5.06%</td><td>6.3%</td></tr><tr><td>Pedestrians</td><td>16.59%</td><td>28.2%</td></tr><tr><td>Public Transport</td><td>6.39%</td><td>4.1%</td></tr><tr><td>Train</td><td>3.22%</td><td>2.0%</td></tr><tr><td>Other</td><td>0.47%</td><td>1.2%</td></tr><tr><td>Total</td><td>100%</td><td>100%</td></tr></table> <p>A Framework Travel Plan will be prepared in support of the development to detail the sustainable travel measures to be implemented on site. The aim of the Framework Travel Plan will be to minimize single car occupancy travel to the site. The sustainable travel measures proposed for the site will be used to determine the target modal split that could be achieved. As such modal split targets are not set out at this stage.</p>	Mode	Share for people residing in Bicester Ward	Share for people working in MSOA Cherwell - 015	Single Car Drivers	46.5%	36.8%	Car Share	12%	21%	Cyclists	5.06%	6.3%	Pedestrians	16.59%	28.2%	Public Transport	6.39%	4.1%	Train	3.22%	2.0%	Other	0.47%	1.2%	Total	100%	100%
Mode	Share for people residing in Bicester Ward	Share for people working in MSOA Cherwell - 015																										
Single Car Drivers	46.5%	36.8%																										
Car Share	12%	21%																										
Cyclists	5.06%	6.3%																										
Pedestrians	16.59%	28.2%																										
Public Transport	6.39%	4.1%																										
Train	3.22%	2.0%																										
Other	0.47%	1.2%																										
Total	100%	100%																										
<p>Period of assessment? (peak periods of development and/or network)</p>	<p>Manual Classified Counts have been undertaken in June 2016 to assess the baseline traffic flows for the local highway network. The industry standard method, TEMPRO growth factors using National Trip End Model (NTEM), will be used to factor up the observed 2016 traffic to future years. This is considered appropriate for the purpose of the TA.</p> <p>The assessment's periods of assessment will be weekday AM and PM network peak periods. As the employment B1(a) (office) [check re B1(b) content, and perhaps B2] element of the proposed development is likely to be the dominant trip generator, it is not proposed to undertake a weekend assessment.</p>																											



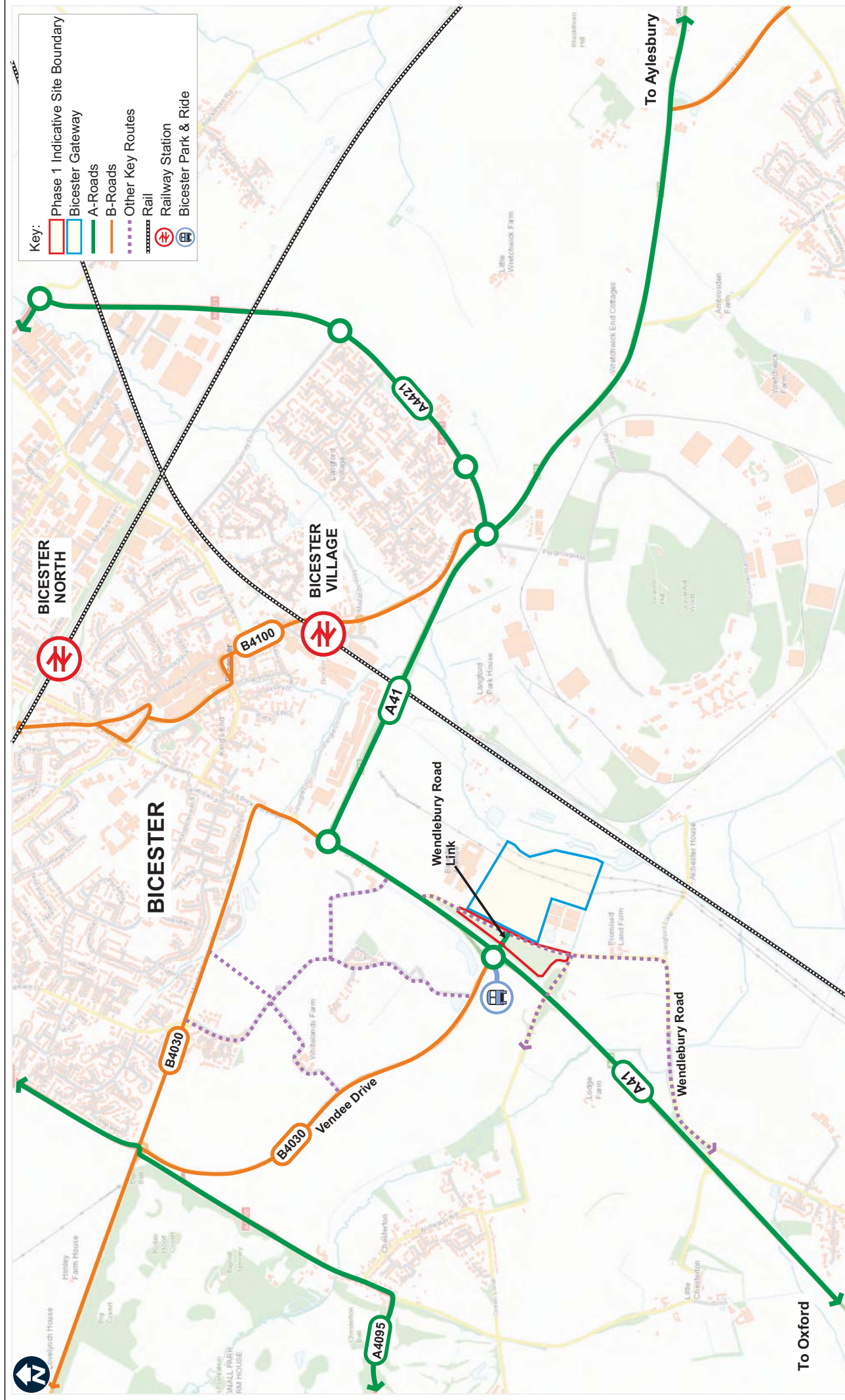
Locations of new/modified accesses of development onto existing road network? (supply plan of development area, road network and access locations)	The primary access to the development is through the A41/Vendee Drive five-arm roundabout junction. Further, access to the individual plots will be achieved off Wendlebury Road, via individual priority site access junctions.
Describe committed development to be taken into account:	<p>We are aware that the recently opened Tesco Superstore on the Bicester Business Park site, the Park and Ride and the Kingsmere residential development are operational now and hence the traffic associated with these developments is included in the base line traffic survey.</p> <p><i>We would be grateful if OCC could advise on the committed developments to consider as part of the Transport Assessment as part of this scoping process.</i></p>
Area of impact (based on proposed development levels, existing traffic levels and existing congestion) (supply plan of development area, road network and access locations)	<p>The suggested study area for the Transport Assessment includes the following junctions:</p> <ul style="list-style-type: none">• A41 / Vendee Drive / Wendlebury Road - five arm site access junction;• A41/Eastern Kingsmere Access junction• A41 / New Tesco Superstore Junction• A41 / Oxford Road / Petrol Filling Station - four arm roundabout junction. <p>We will discuss with Highways England (HE) whether they consider that the proposed Phase 1 development will have an impact on the operation of the M40 Junction 9, noting that the Bicester Town Master Plan seeks to balance housing and jobs in order to avoid long distance travel (eg to Oxford).</p>
When will site become fully operational?	The Phase 1 development is intended to open in 2018
Will the development be split into phases? If so supply plan of phases and timescales.	The forthcoming application will consider the entire Phase1 development. The Phase 1 development can be split into the following elements, however: Phase 1A (the hotel) coming first to demonstrate that Bicester Gateway is open for business (an operator has already been selected) and Phase 1B as pre-lets are secured (there is potential for 3,000 sq m now, but the building must be available for occupation in Q2 2018). The planning application will be for Phase 1, accompanied by a master plan and comprehensive studies, illustrating the relationship with the wider Bicester Gateway site.
Will construction traffic be significant? If so how this is dealt with and will it need specific haul routes?	The Transport Assessment will consider construction traffic at a high level. It is expected that any planning permission for the development will include a condition related to the delivery of a Construction Management Plan that will address construction traffic issues in more details.



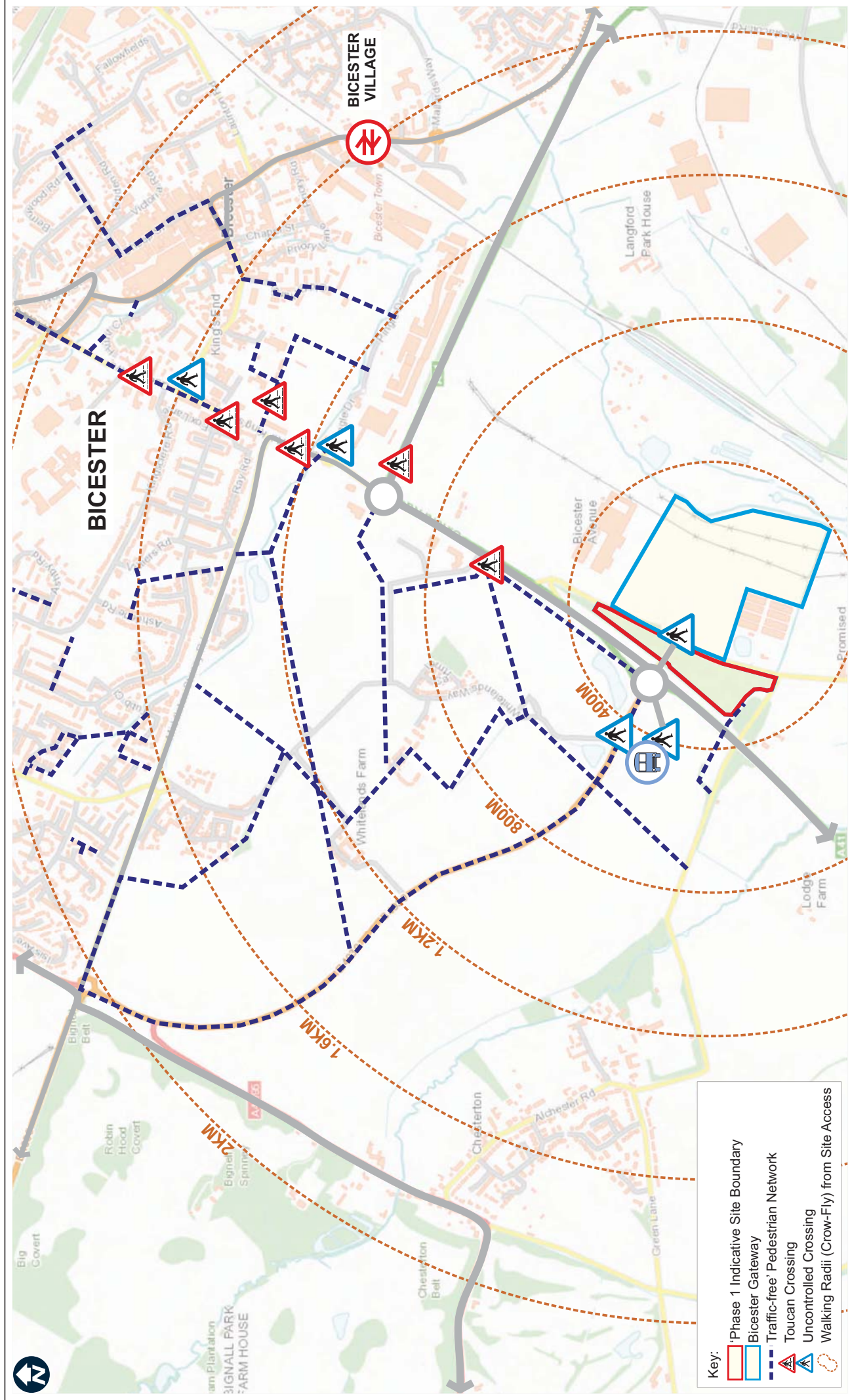
What are the assessment years? Existing Year of opening Design Year Any other sensitivity tests required e.g. phasing	Assessment years: Existing – 2016 Year of opening – 2018 Forecast year: we would suggest using 2021 as the future design year to assess the impact of traffic. (Five years after the registration of application). The forecast year considered may vary depending on the requirements of Highways England. We will seek for one common forecast assessment year to be agreed if need be with both OCC and HE.
Car-parking levels for each land use (on and off street)?	To be provided in line with OCC standards. OCC to advise on the standards to apply.
Provide plan of real travel 5km isochrones (cycling)	This is shown in Figure 2 appended to this form.
Provide plan of real travel 2km isochrones (walking)	This is shown in Figure 3 appended to this form.
Provide plan of existing bus stops and locations of transport interchanges in area	Locations of existing bus stops and transport interchanges in the vicinity of Bicester Gateway are shown in Figure 4 appended to this form.
Road Safety- Accident records - Examination of historical data normally 3/5 years - Safety audit needed for changes to highway layout? (supply plan with recorded accident injury data)	We will analyse the road collision data for the last three years, noting the recent changes to the highways alignment. We will contact the relevant officer at OCC to acquire the data. Safety Audits to be procured if required once highway schemes have been designed.
General description of how facilities for people with mobility problems will be tackled:	Facilities to be provided in line with DDA or The Equalities Act 2010 regulations.
Policy issues - Is proposal in line with current national policy? - Is development proposal in line with regional and local plan policies? - Is the development included in the current development plan?	Cherwell Local Plan 2011 – 2031 was adopted in July 2015. The Bicester Gateway site is identified as a strategic employment site in Bicester area and is referred as a 'Policy Bicester 10' in the Local Plan. The Phase 1 development proposed is consistent with this policy, pending confirmation from Cherwell (as above).
Any other relevant information:	

Thank You

Please e-mail the completed form and site location map to
transport.development.control@oxfordshire.gov.uk



<p>Client</p> <p>Bloombridge LLP</p>		<p>SCOPING FOR TRANSPORT ASSESSMENT</p> <p>SITE LOCATION PLAN</p>		<p>FIGURE 1</p>	
<p>Contains Ordnance Survey data © Crown copyright and database right 2015.</p> <p>www.peterbrett.com</p>		<p>Mark Revision</p> <p>Date 26.07.2016</p> <p>Scale A3 - NTS</p> <p>Drawn by JS</p> <p>Checked by NK</p>		<p>-</p>	



<p>Client</p> <p>Bloombridge LLP</p>		<p>SCOPING FOR TRANSPORT ASSESSMENT</p> <p>EXISTING WALKING PROVISION</p>		<p>FIGURE 3</p>	
<p>Contains Ordnance Survey data © Crown copyright and database right 2015.</p> <p>www.peterbrett.com</p>		<p>Mark/Revision</p> <p>Date 26.07.2016</p> <p>Scale A3 - NTS</p> <p>Drawn by JS</p> <p>Checked by NK</p>		<p>-</p>	

Francois Chate

From: White, Joy - E&E [REDACTED] >
Sent: 22 August 2016 17:14
To: Francois Chate
Cc: Matthew Parry [REDACTED]; Smith, Benjamin - E&E;
Morgan, Lynn - E&E; Michelson, Lisa - E&E
Subject: RE: Bicester Gateway Development - TA and TP scoping
Attachments: final cycle parking standards.xls; final parking standards.xls; Bicester Gateway Phase 1 - Scoping form - final - 290716 issued.pdf; Figure 1 - Local Site Location.pdf; Figure 2 - Existing Cycling Provision.pdf; Figure 3 - Existing Walking Provision.pdf; Figure 4 - Bus Routes and Key Infrastructure.pdf

Dear Francois

I have now had a chance to consult my strategy colleagues on this scoping enquiry, and have the following comments.

1. We are concerned about an application for this site coming forward in advance of the rest of Bicester 10 allocated site. The transport impact of the whole of the allocation needs to be considered, and this element would need to contribute an appropriate share of on and off-site infrastructure, including elements needed to enable access to the wider allocation site. It would also need to provide mitigation towards its share of the cumulative impact of development in the area.
2. We will need clarification on the highways land proposed to be brought into the scheme.
3. Trip distribution: I am concerned that use of Cherwell 015 MSOA could underestimate the impact of people coming to work/the hotel via the M40/A41. Could some sort of adjustment/sensitivity test be carried out?
4. I'm concerned about the use of average trip rates and would like to see the TRICS report to show what filters have been used to generate the trip distribution. Average trip rates could be heavily weighted towards large city locations. Note that walk/cycle distances must take account of suitable routes.
5. Assuming modal split based on Cherwell 15 MSOA (urban Bicester) is likely to underestimate the car modal share. Again, a sensitivity test may help here. I note that Cherwell 015 has a 'more sustainable' modal split than Bicester Ward as a whole. Given this site's location on the rural edge of Bicester, easily accessible from the strategic road network, I do not think this is realistic.
6. I would like to see further justification of not including a weekend assessment. The weekend peaks on the A41 approaching Bicester are very high. I note that there is possibility of B1(b) and B2, which could have weekend trips, and certainly the hotel will have weekend trips. There will need to be consideration of facilities open to non-residents.
7. In terms of growth, we would want flows to be taken from the Bicester Transport SATURN model 2024 scenario. We would like this to be the forecast year rather than 2021.
8. Access to the individual plots off Wendlebury Road – I have no problem with that in principle but we will obviously need scale drawings, tracking and appropriate assessment. For me this would be preferable to taking access off the road linking Wendlebury Road and the Vendee Drive roundabout as the distance between those two junctions is too short and the junctions would be too close to one another. However, there is a need for a masterplan to illustrate how the access junctions would fit into a road network for the Bicester 10 site as a whole.
9. Committed development – use of the Bicester Transport Model 2024 would include all development expected to come forward by that time.

10. Area of impact – I agree with the junctions proposed to be assessed, but additionally, we need to look at junctions further afield, which might be impacted by the whole of Bicester 10 when it comes forward. This application will need to look at the wider impacts and mitigation for an appropriate share of Bicester 10 impact will need to be proposed. Other junctions to consider would be M40 J9, A4095/Vendee Drive and Bicester Avenue, Chesterton, A41 (Wendlebury) junctions with the Wendlebury Road.
11. Car parking – sufficient car parking will need to be provided to ensure that there is no overspill onto surrounding roads or inappropriate use of the Park and Ride site. Please see the attached spreadsheet. I also attach a spreadsheet showing recommendations for cycle parking.
12. Figures 2 and 3 are not isochrones – they merely show ‘as the crow flies’ radii, unless I am missing something, and are not appropriate for assessing walking and cycling distance/times.
13. Bus stops – please note that although there is a northbound bus stop on the A41 near the site, there isn’t one on the southbound side – proposals will need to show how this could be accommodated and access to the bus stops provided.
14. Five-year accident data should be considered.
15. Please note the infrastructure requirements for Policy Bicester 10.

In addition to the above, the TA will need to contain proposals for sustainable access to the site. It will also need to consider the impact of additional potential rat running through Wendlebury village.

I’m happy to discuss,

Kind regards

Joy

Joy White
Principal Transport Planner, Transport Development Control
(Cherwell and West Oxfordshire)
Oxfordshire County Council
[REDACTED]

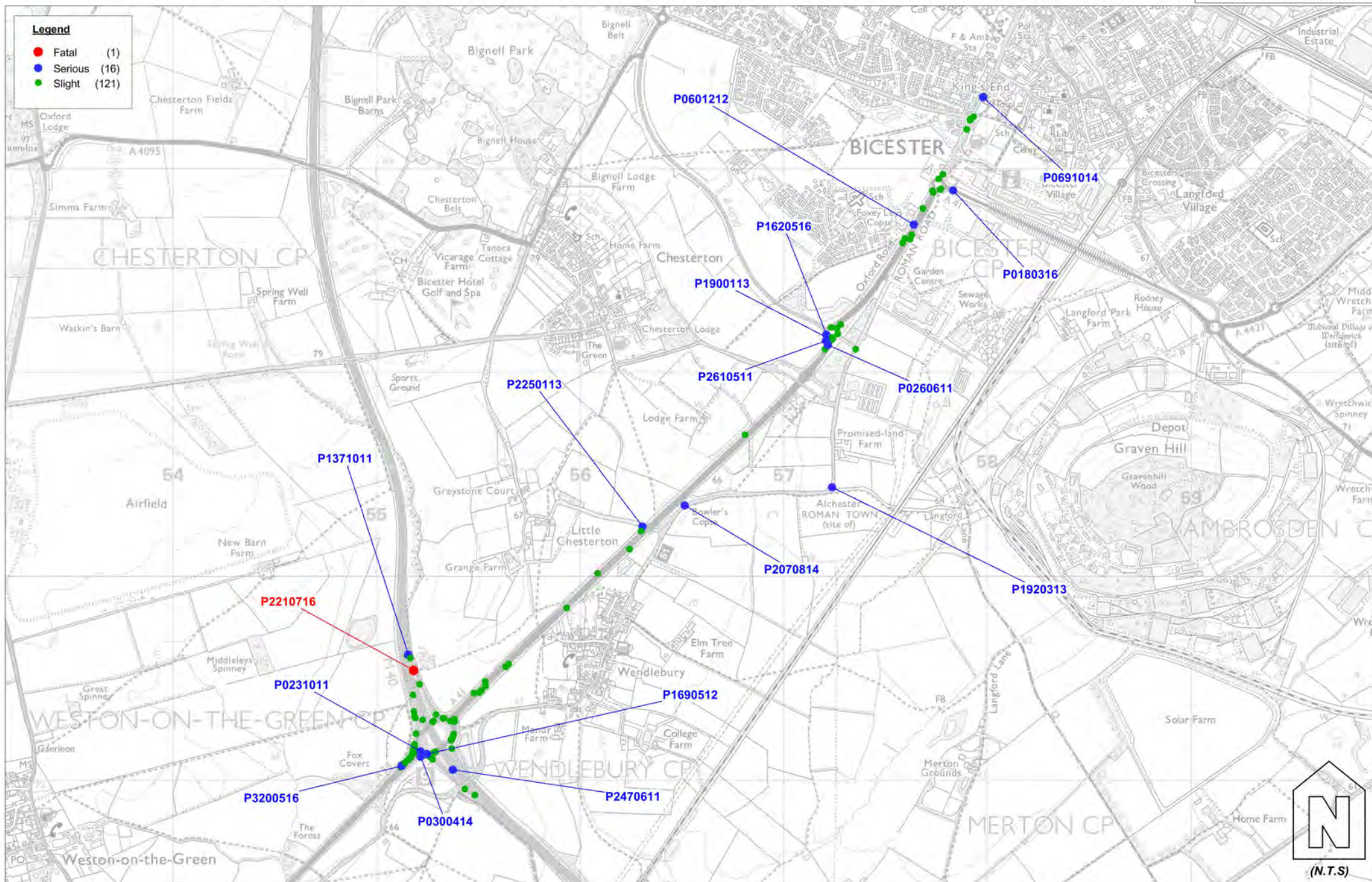
Please note: I am now based in County Hall, and I no longer have a landline.

From: Francois Chate [mailto:fchate@peterbrett.com]
Sent: 17 August 2016 08:29
To: White, Joy - E&E
Cc: Anthony Russell; Neha Kataria
Subject: FW: Bicester Gateway Development - TA and TP scoping

Hi Joy,

I wonder if you have had a chance to consider my email below and its attachments. We need to progress our Transport Assessment, so I would be grateful for your feedback.

Appendix B PICs Data



Accidents between dates 01/01/2011 and 31/08/2016 (68) months

Selection: Notes:

Selected using Manual Selection

Thursday 20/01/2011 Time 1300 Slight at A34 NBOUND AT J/W RBT AT M40 WENDLEBURY INTERCHANGE WENDLEBURY

E: 455183 N: 219155 Junction Detail: Roundabout Control: Give way or controlled
 Fine without high winds Road surface Dry Daylight:street lights present
 Vehicle Reference 1 Car Moving from S to N Going ahead other On main carriageway
 Vehicle Reference 2 Car Moving from S to N Going ahead other On main carriageway
 Casualty Reference: 1 Age: 33 Female Driver/rider Severity: Slight Injured by vehicle: 2
 Vehicle Reference 3 Car Moving from S to N Going ahead other On main carriageway

Monday 31/01/2011 Time 1015 Slight at A41 NBOUND J/W A41 BICESTER BYPASS & B4030 OXFORD RD BICESTER

E: 457731 N: 221893 Junction Detail: Roundabout Control: Give way or controlled
 Fine without high winds Road surface Dry Daylight:street lights present
 Vehicle Reference 1 Car Moving from S to N Stopping On main carriageway
 Vehicle Reference 2 Car Moving from S to N Stopping On main carriageway
 Casualty Reference: 1 Age: 39 Female Driver/rider Severity: Slight Injured by vehicle: 2

Accidents between dates 01/01/2011 and 31/08/2016 (68) months

Selection: Notes:

Selected using Manual Selection

Wednesday 30/03/2011 Time 2009 Slight at B4030 OXFORD RD AT MINI RBT J/W B4030 MIDDLETON STONEY RD BICESTER

E: 457916 N: 222240 Junction Detail: Mini roundabout Control: Give way or controlled
Fine without high winds Road surface Dry Darkness: street lights present and lit

Vehicle Reference 1	Car	Moving from	W	to	S	Turning right	On main carriageway
Casualty Reference:	1	Age:	33		Female	Driver/rider	Severity: Slight Injured by vehicle: 1
Casualty Reference:	2	Age:	45		Female	Passenger	Severity: Slight Injured by vehicle: 1
Vehicle Reference 2	Car	Moving from	S	to	N	Going ahead other	On main carriageway

Saturday 02/04/2011 Time 1343 Slight at A41 NBOUND 150M N OF RBT J/W A34 & M40 WENDLEBURY

E: 455479 N: 219426 Junction Detail: Not within 20m of j Control:
Fine without high winds Road surface Dry Daylight:street lights present

Vehicle Reference 1	Car	Moving from	S	to	NE	Going ahead other	On main carriageway
Vehicle Reference 2	Car	Moving from	S	to	NE	Going ahead other	On main carriageway
Casualty Reference:	1	Age:	30		Male	Driver/rider	Severity: Slight Injured by vehicle: 2
Vehicle Reference 3	Car	Moving from	S	to	NE	Going ahead other	On main carriageway
Vehicle Reference 4	Car	Moving from	S	to	NE	Going ahead other	On main carriageway

Accidents between dates 01/01/2011 and 31/08/2016 (68) months

Selection: Notes:

Selected using Manual Selection

Sunday 03/04/2011 Time 1700 Slight at A41 NBOUND APPROX 300M SW OF J/W LITTLE CHESTERTON RD CHESTERTON

E: 456086 N: 220015 Junction Detail: Not within 20m of j Control:

Raining without high winds Road surface Wet/Damp Daylight: no street lighting

Vehicle Reference 1 Car Moving from S to NE Going ahead other On main carriageway

Casualty Reference: 1 Age: 52 Male Driver/rider Severity: Slight Injured by vehicle: 1

Casualty Reference: 3 Age: 57 Female Passenger Severity: Slight Injured by vehicle: 1

Vehicle Reference 2 Car Moving from S to NE Going ahead but held up On main carriageway

Casualty Reference: 2 Age: 86 Female Passenger Severity: Slight Injured by vehicle: 2

Vehicle Reference 3 Car Moving from S to NE Going ahead other On main carriageway

Monday 25/04/2011 Time 0330 Slight at A41 NBOUND C/WAY IN ROAD WORKS FOR NEW ROUNDABOUT UNDER CONSTRUCTION APPROX 1 KM S OF RBT J/W BICESTER BYPASS CHESTERTON

E: 457222 N: 221149 Junction Detail: Not within 20m of j Control:

Fine without high winds Road surface Dry Darkness: no street lighting

Vehicle Reference 1 Car Moving from S to NE Going ahead other On main carriageway

Casualty Reference: 1 Age: 29 Male Driver/rider Severity: Slight Injured by vehicle: 1

Vehicle Reference 2 Car Moving from S to NE Going ahead other On main carriageway

Accidents between dates 01/01/2011 and 31/08/2016 (68) months

Selection: Notes:

Selected using Manual Selection

Friday 27/05/2011 Time 0230 Slight at A41 NBOUND AT ROAD WORKS FOR NEW RONDBAOUT UNDER CONSTRUCTION APPROX 1KM S OF J/W
A41 BICESTER BYPASS - CHESTERTON
E: 457220 N: 221142 Junction Detail: Roundabout Control: Give way or controlled
Fine without high winds Road surface Dry Darkness: no street lighting
Vehicle Reference 1 Car Moving from S to NE Going ahead other On main carriageway
Casualty Reference: 1 Age: 38 Male Driver/rider Severity: Slight Injured by vehicle: 1

Saturday 28/05/2011 Time 2145 Serious at A41 NBOUND AT CONSTRUCTION SITE FOR NEW RBT FOR SW BICESTER DEVELOPMENT CHESTERTON
E: 457221 N: 221153 Junction Detail: Roundabout Control: Give way or controlled
Fine without high winds Road surface Dry Darkness: street lights present and lit
Vehicle Reference 1 Car Moving from S to NE Going ahead other On main carriageway
Casualty Reference: 1 Age: 28 Male Driver/rider Severity: Serious Injured by vehicle: 1
Casualty Reference: 2 Age: 33 Male Passenger Severity: Serious Injured by vehicle: 1
Casualty Reference: 3 Age: 27 Male Passenger Severity: Serious Injured by vehicle: 1
Casualty Reference: 4 Age: 31 Male Passenger Severity: Serious Injured by vehicle: 1

Accidents between dates 01/01/2011 and 31/08/2016 (68) months

Selection: Notes:

Selected using Manual Selection

Wednesday 01/06/2011 Time 1400 Slight at A34 RBT J/W M40 NBOUND WENDLEBURY

E: 455221 N: 219125 Junction Detail: Roundabout Control: Automatic traffic sign

Fine without high winds Road surface Dry Daylight:street lights present

Vehicle Reference 1 Goods 7.5 tonnes mg Moving from NE to N Going ahead right bend On main carriageway

Vehicle Reference 2 Car Moving from NE to S Turning left On main carriageway

Casualty Reference: 1 Age: 36 Male Driver/rider Severity: Slight Injured by vehicle: 2

Saturday 04/06/2011 Time 0435 Serious at A41 NBOUND AT CONSTRUCTION SITE FOR NEW RBT FOR SW BICESTER DEVELOPMENT CHESTERTON

E: 457220 N: 221148 Junction Detail: Roundabout Control: Give way or controlled

Fine without high winds Road surface Dry Daylight:street lights present

Vehicle Reference 1 Car Moving from S to N Going ahead left bend On main carriageway

Casualty Reference: 1 Age: 23 Male Driver/rider Severity: Serious Injured by vehicle: 1

Accidents between dates 01/01/2011 and 31/08/2016 (68) months

Selection: Notes:

Selected using Manual Selection

Monday 06/06/2011 Time 1951 Slight at B4030 OXFORD ROAD NBOUND CWAY APPROX 30M N OF RBT J/W A41 BICESTER

E: 457782 N: 221974 Junction Detail: Not within 20m of j Control:

Fine without high winds Road surface Dry Daylight:street lights present

Vehicle Reference 1 Car Moving from N to SE Changing lane to right On main carriageway

Casualty Reference: 1 Age: 24 Male Driver/rider Severity: Slight Injured by vehicle: 1

Vehicle Reference 2 Car Moving from N to SE Going ahead other On main carriageway

Casualty Reference: 2 Age: 32 Female Driver/rider Severity: Slight Injured by vehicle: 2

Tuesday 07/06/2011 Time 0750 Slight at A34 WENDLEBURY INTERCHANGE RBT NEAR J/W M40 NBOUND EXIT SLIP RD WENDLEBURY

E: 455278 N: 219132 Junction Detail: Roundabout Control: Automatic traffic sign

Fine without high winds Road surface Dry Daylight:street lights present

Vehicle Reference 1 Motor Cycle over 1 Moving from NE to S Going ahead but held up On main carriageway

Casualty Reference: 1 Age: 22 Female Driver/rider Severity: Slight Injured by vehicle: 1

Vehicle Reference 2 Car Moving from NE to S Stopping On main carriageway

Accidents between dates 01/01/2011 and 31/08/2016 (68) months

Selection: Notes:

Selected using Manual Selection

Monday 13/06/2011 Time 0800 Slight at A34 NBOUND AT J/W M40 WENDLEBURY INTERCHANGE RBT J/W M40 SBOUND EXIT SLIP WENDLEBURY

E: 455278 N: 219289 Junction Detail: Roundabout Control: Automatic traffic sign

Fine without high winds Road surface Dry Daylight:street lights present

Vehicle Reference 1 Car Moving from S to NE Going ahead other On main carriageway

Vehicle Reference 2 Car Moving from S to NE Going ahead but held up On main carriageway

Casualty Reference: 1 Age: 29 Male Driver/rider Severity: Slight Injured by vehicle: 2

Casualty Reference: 2 Age: 21 Male Passenger Severity: Slight Injured by vehicle: 2

Friday 24/06/2011 Time 2334 Serious at M40 NBOUND AT MP97/1 BY A34 WENDLEBURY INTERCHANGE WENDLEBURY

E: 455376 N: 219051 Junction Detail: Not within 20m of j Control:

Raining without high winds Road surface Wet/Damp Darkness: no street lighting

Vehicle Reference 1 Car Moving from to Going ahead other On main carriageway

Casualty Reference: 1 Age: 20 Male Driver/rider Severity: Serious Injured by vehicle: 1

Vehicle Reference 2 Car Moving from to Going ahead other On main carriageway

Casualty Reference: 3 Age: 62 Female Driver/rider Severity: Slight Injured by vehicle: 2

Vehicle Reference 3 Car Moving from N to SE Going ahead other On main carriageway

Casualty Reference: 2 Age: 34 Female Driver/rider Severity: Slight Injured by vehicle: 3

Vehicle Reference 4 Car Moving from N to SE Going ahead other On main carriageway

Casualty Reference: 4 Age: 44 Female Driver/rider Severity: Slight Injured by vehicle: 4

Accidents between dates 01/01/2011 and 31/08/2016 (68) months

Selection: Notes:

Selected using Manual Selection

Sunday 26/06/2011 Time 0714 Slight at A34 NBOUND ON APPROACH TO A34/M40 WENDLEBURY INTERCHANGE RBT WENDLEBURY

E: 455182 N: 219138 Junction Detail: Roundabout Control: Give way or controlled
Fine without high winds Road surface Dry Daylight:street lights present
Vehicle Reference 1 Car Moving from S to NE Stopping On main carriageway
Casualty Reference: 1 Age: 60 Male Driver/rider Severity: Slight Injured by vehicle: 1

Saturday 09/07/2011 Time 1435 Slight at A34 WENDLEBURY INTERCHANGE RBT J/W M40 SBOUND EXIT SLIP RD WENDLEBURY

E: 455275 N: 219285 Junction Detail: Roundabout Control: Automatic traffic sign
Fine without high winds Road surface Dry Daylight:street lights present
Vehicle Reference 1 Car Moving from S to NE Going ahead other On main carriageway
Casualty Reference: 1 Age: 75 Female Passenger Severity: Slight Injured by vehicle: 1
Vehicle Reference 2 Goods 7.5 tonnes mg Moving from S to NE Going ahead but held up On main carriageway

Saturday 23/07/2011 Time 0030 Slight at A41 NBOUND C/WAY IN RD WORKS FOR NEW ROUNDABOUT UNDER CONSTRUCTION APPROX 1 KM S OF RBT J/W BICESTER BYPASS CHESTERTON

E: 457220 N: 221145 Junction Detail: Roundabout Control: Give way or controlled
Raining without high winds Road surface Wet/Damp Darkness: street lights present and lit
Vehicle Reference 1 Car Moving from S to N Going ahead left bend On main carriageway
Casualty Reference: 1 Age: 42 Female Driver/rider Severity: Slight Injured by vehicle: 1

Accidents between dates 01/01/2011 and 31/08/2016 (68) months

Selection: Notes:

Selected using Manual Selection

Tuesday 26/07/2011 Time 0655 Slight at M40 SBOUND EXIT SLIP RD IMMEDIALEY N OF J/W A34 WENDLEBURY INTERCHANGE RBT WENDLEBURY

E: 455292 N: 219321 Junction Detail: Roundabout Control: Automatic traffic sign

Fine without high winds Road surface Dry Daylight:street lights present

Vehicle Reference 1 Goods 7.5 tonnes mg Moving from N to SE Going ahead other On main carriageway

Vehicle Reference 2 Car Moving from N to SE Going ahead other On main carriageway

Casualty Reference: 1 Age: 62 Male Driver/rider Severity: Slight Injured by vehicle: 2

Vehicle Reference 3 Goods over 3.5 ton Moving from N to SE Going ahead other On main carriageway

Casualty Reference: 2 Age: 43 Male Driver/rider Severity: Slight Injured by vehicle: 3

Wednesday 31/08/2011 Time 1800 Slight at A34 / M40 WENDLEBURY INTERCHANGE RBT J/W EXIT TO A34 SBOUND WENDLEBURY

E: 455223 N: 219124 Junction Detail: Roundabout Control: Give way or controlled

Fine without high winds Road surface Dry Daylight:street lights present

Vehicle Reference 1 Car Moving from E to N Going ahead right bend On main carriageway

Vehicle Reference 2 Car Moving from E to S Turning left On main carriageway

Casualty Reference: 1 Age: 37 Male Driver/rider Severity: Slight Injured by vehicle: 2

Accidents between dates 01/01/2011 and 31/08/2016 (68) months

Selection: Notes:

Selected using Manual Selection

Saturday 03/09/2011 Time 1758 Slight at A34 RBT J/W M40 NBOUND WENDLEBURY

E: 455214 N: 219127 Junction Detail: Roundabout Control: Automatic traffic sign

Fine without high winds Road surface Dry Daylight:street lights present

Vehicle Reference 1 Car Moving from NE to S Changing lane to right On main carriageway

Vehicle Reference 2 Car Moving from NE to S Going ahead other On main carriageway

Casualty Reference: 1 Age: 19 Female Driver/rider Severity: Slight Injured by vehicle: 2

Saturday 01/10/2011 Time 0700 Serious at A34 RBT J/W M40 WENDLEBURY INTERCHANGE WENDLEBURY

E: 455227 N: 219129 Junction Detail: Roundabout Control: Automatic traffic sign

Fine without high winds Road surface Dry Daylight:street lights present

Vehicle Reference 1 Car Moving from NE to N Changing lane to right On main carriageway

Vehicle Reference 2 Motor Cycle over 1 Moving from NE to S Going ahead other On main carriageway

Casualty Reference: 1 Age: 52 Male Driver/rider Severity: Serious Injured by vehicle: 2

Accidents between dates 01/01/2011 and 31/08/2016 (68) months

Selection: Notes:

Selected using Manual Selection

Wednesday	12/10/2011	Time	0830	Slight	at	A34 RBT J/W M40 NBOUND EXIT SLIP ROAD	WENDLEBURY
E: 455257	N: 219123	Junction Detail:	Roundabout	Control:	Automatic traffic sign		
Fine without high winds			Road surface	Dry	Daylight:street lights present		
Vehicle Reference 1	Car		Moving from	SE to N	Going ahead other	On main carriageway	
Vehicle Reference 2	Car		Moving from	SE to N	Going ahead other	On main carriageway	
Casualty Reference:	1	Age:	31	Female	Passenger	Severity: Slight Injured by vehicle: 2	

Thursday	13/10/2011	Time	0726	Slight	at	A34 RBT J/W M40 WENDLEBURY INTERCHANGE	WENDLEBURY
E: 455228	N: 219128	Junction Detail:	Roundabout	Control:	Automatic traffic sign		
Fine without high winds			Road surface	Dry	Daylight:street lights present		
Vehicle Reference 1	Goods 7.5 tonnes mg		Moving from	NE to S	Going ahead other	On main carriageway	
Vehicle Reference 2	Car		Moving from	NE to S	Going ahead other	On main carriageway	
Casualty Reference:	1	Age:	26	Male	Driver/rider	Severity: Slight Injured by vehicle: 2	
Casualty Reference:	2	Age:	38	Male	Passenger	Severity: Slight Injured by vehicle: 2	

Accidents between dates 01/01/2011 and 31/08/2016 (68) months

Selection: Notes:

Selected using Manual Selection

Saturday	15/10/2011	Time	1949	Serious	at	M40 SOUTHBOUND OFF-SLIP RD J/W A34	WESTON ON THE GREEN
E: 455156	N: 219616	Junction Detail:	Slip Road	Control:	Give way or controlled		
Fine without high winds		Road surface	Dry	Daylight:	no street lighting		
Vehicle Reference 1	Car	Moving from	N to S	Going ahead other	On main carriageway		
Vehicle Reference 2	Car	Moving from	N to S	Going ahead other	On main carriageway		
Casualty Reference:	1	Age:	78	Female	Passenger	Severity:	Serious Injured by vehicle: 2
Vehicle Reference 3	Car	Moving from	N to S	Going ahead other	On main carriageway		

Wednesday	26/10/2011	Time	1032	Slight	at	A41 BICESTER BYPASS J/W A41 & B4030 OXFORD	BICESTER
E: 457772	N: 221903	Junction Detail:	Roundabout	Control:	Give way or controlled		
Fine without high winds		Road surface	Dry	Daylight:	street lights present		
Vehicle Reference 1	Car	Moving from	SE to N	Changing lane to right	On main carriageway		
Vehicle Reference 2	Motor Cycle over 1	Moving from	SE to N	Going ahead other	On main carriageway		
Casualty Reference:	1	Age:	34	Male	Driver/rider	Severity:	Slight Injured by vehicle: 2

Accidents between dates 01/01/2011 and 31/08/2016 (68) months

Selection: Notes:

Selected using Manual Selection

Thursday 27/10/2011 Time 0625 Slight at M40 NBOUND ENTRY SLIP ROAD APPROX 100M N OF EXIT FROM RBT AT WENDLEBURY INTERCHANGE
WESTON ON THE GREEN

E: 455182 N: 219335 Junction Detail: Not within 20m of j Control:

Raining without high winds Road surface Wet/Damp Darkness: no street lighting

Vehicle Reference 1 Car Moving from S to N Going ahead left bend On main carriageway

Casualty Reference: 1 Age: 24 Female Driver/rider Severity: Slight Injured by vehicle: 1

Casualty Reference: 2 Age: 54 Female Passenger Severity: Slight Injured by vehicle: 1

Monday 21/11/2011 Time 1717 Slight at A34 NBOUND AT J/W RBT AT M40 WENDLEBURY INTERCHANGE WENDLEBURY

E: 455186 N: 219174 Junction Detail: Roundabout Control: Give way or controlled

Fine without high winds Road surface Wet/Damp Darkness: street lights present and lit

Vehicle Reference 1 Goods 7.5 tonnes mg Moving from S to NE Going ahead other On main carriageway

Vehicle Reference 2 Car Moving from S to NE Going ahead but held up On main carriageway

Casualty Reference: 1 Age: 55 Female Driver/rider Severity: Slight Injured by vehicle: 2

Accidents between dates 01/01/2011 and 31/08/2016 (68) months

Selection: Notes:

Selected using Manual Selection

Sunday 27/11/2011 Time 1000 Slight at A41 SBOUND AT NEW RBT APPROX 800M S OF J/W A41 BICESTER BYPASS CHESTERTON

E: 457265 N: 221190 Junction Detail: Roundabout Control: Give way or controlled

Fine without high winds Road surface Dry Daylight:street lights present

Vehicle Reference 1 Car Moving from NE to S Going ahead other On lay-by or hard shoulder

Vehicle Reference 2 Car Moving from NE to S Going ahead other On main carriageway

Casualty Reference: 1 Age: 23 Female Pedestrian Severity: Slight Injured by vehicle: 2

Monday 28/11/2011 Time 1330 Slight at A41 BICESTER BYPASS J/W A41 & B4030 OXFORD BICESTER

E: 457768 N: 221898 Junction Detail: Roundabout Control: Give way or controlled

Fine without high winds Road surface Dry Daylight:street lights present

Vehicle Reference 1 Car Moving from E to S Turning left On main carriageway

Vehicle Reference 2 Car Moving from E to S Turning left On main carriageway

Casualty Reference: 1 Age: 23 Male Passenger Severity: Slight Injured by vehicle: 2

Casualty Reference: 2 Age: 21 Male Passenger Severity: Slight Injured by vehicle: 2

Accidents between dates 01/01/2011 and 31/08/2016 (68) months

Selection: Notes:

Selected using Manual Selection

Tuesday 29/11/2011 Time 1605 Slight at A41 SOUTHBOUND C/WAY 350M N OF RBT J/W M40 (SOME UNCERTAINTY OVER EXACT LOCATION)
WENDLEBURY

E: 455648 N: 219568 Junction Detail: Not within 20m of j Control:

Fine without high winds Road surface Dry Darkness: street lighting unknown

Vehicle Reference 1 Car Moving from NE to S Going ahead other On main carriageway

Vehicle Reference 2 Car Moving from NE to S Going ahead other On main carriageway

Casualty Reference: 1 Age: 37 Male Driver/rider Severity: Slight Injured by vehicle: 2

Friday 02/12/2011 Time 1824 Slight at A41 NBOUND C/WAY J/W NEW RBT WITH VENDEE DRIVE CHESTERTON

E: 457217 N: 221145 Junction Detail: Roundabout Control: Give way or controlled

Fine without high winds Road surface Dry Darkness: street lights present and lit

Vehicle Reference 1 Car Moving from S to NE Going ahead other On main carriageway

Vehicle Reference 2 Car Moving from S to NE Going ahead other On main carriageway

Casualty Reference: 1 Age: 53 Male Driver/rider Severity: Slight Injured by vehicle: 2

Vehicle Reference 3 Goods 7.5 tonnes mg Moving from S to E Turning right On main carriageway

Accidents between dates 01/01/2011 and 31/08/2016 (68) months

Selection: Notes:

Selected using Manual Selection

Sunday 18/12/2011 Time 0918 Slight at A41 SBOUND 250M NE OF J/W M40 WENDLEBURY

E: 455536 N: 219460 Junction Detail: Not within 20m of j Control:
Other Road surface Frost/Ice Daylight:street lights present
Vehicle Reference 1 Car Moving from NE to S Going ahead other On main carriageway
Casualty Reference: 1 Age: 58 Female Driver/rider Severity: Slight Injured by vehicle: 1

Friday 13/01/2012 Time 0015 Slight at A41 NBOUND C/WAY J/W NEW RBT WITH VENDEE DRIVE CHESTERTON

E: 457218 N: 221150 Junction Detail: Roundabout Control: Give way or controlled
Fine without high winds Road surface Dry Darkness: street lights present and lit
Vehicle Reference 1 Car Moving from S to NE Going ahead other On main carriageway
Casualty Reference: 1 Age: 43 Male Driver/rider Severity: Slight Injured by vehicle: 1

Friday 24/02/2012 Time 0149 Slight at M40 SOUTHBOUND OFF-SLIP RD J/W A34 WESTON ON THE GREEN

E: 455149 N: 219611 Junction Detail: Slip Road Control: Give way or controlled
Fine without high winds Road surface Dry Darkness: no street lighting
Vehicle Reference 1 Car Moving from N to S Going ahead other On main carriageway
Casualty Reference: 1 Age: 57 Male Driver/rider Severity: Slight Injured by vehicle: 1
Casualty Reference: 2 Age: 49 Female Passenger Severity: Slight Injured by vehicle: 1

Accidents between dates 01/01/2011 and 31/08/2016 (68) months

Selection: Notes:

Selected using Manual Selection

Saturday 25/02/2012 Time 1152 Slight at A41 SBOUND APPROX 160M SW OF J/W EXIT SLIP TO WENDLEBURY CHESTERTON

E: 456242 N: 220133 Junction Detail: Not within 20m of j Control:

Fine without high winds Road surface Dry Daylight: no street lighting

Vehicle Reference 1 Car Moving from NE to S Going ahead other On main carriageway

Casualty Reference: 1 Age: 21 Male Driver/rider Severity: Slight Injured by vehicle: 1

Casualty Reference: 2 Age: 19 Male Passenger Severity: Slight Injured by vehicle: 1

Vehicle Reference 2 Car Moving from NE to S Going ahead other On main carriageway

Casualty Reference: 3 Age: 35 Male Driver/rider Severity: Slight Injured by vehicle: 2

Sunday 04/03/2012 Time 1529 Slight at M40 NBOUND ENTRY SLIP RD AT J9 WENDLEBURY

E: 455189 N: 219307 Junction Detail: Not within 20m of j Control:

Fine without high winds Road surface Wet/Damp Daylight: no street lighting

Vehicle Reference 1 Car Moving from S to N Going ahead left bend On main carriageway

Casualty Reference: 1 Age: 34 Female Driver/rider Severity: Slight Injured by vehicle: 1

Casualty Reference: 2 Age: 3 Male Passenger Severity: Slight Injured by vehicle: 1

Casualty Reference: 3 Age: 58 Female Passenger Severity: Slight Injured by vehicle: 1

Accidents between dates 01/01/2011 and 31/08/2016 (68) months

Selection: Notes:

Selected using Manual Selection

Monday	05/03/2012	Time	1158	Slight	at	A34 NBOUND J/W RBT J/W M40 & A41 AT J9	WENDLEBURY
E: 455187	N: 219170	Junction Detail:	Roundabout	Control:	Give way or controlled		
Fine without high winds			Road surface	Dry	Daylight:street lights present		
Vehicle Reference 1	Car			Moving from	S to NE	Going ahead but held up	On main carriageway
Vehicle Reference 2	Car			Moving from	S to NE	Going ahead but held up	On main carriageway
Casualty Reference:	1			Age:	49	Female	Severity: Slight Injured by vehicle: 2
Sunday	18/03/2012	Time	2041	Slight	at	M40 NBOUND AT SLIP ROAD MARKER POST 96/9	WENDLEBURY
E: 455482	N: 218925	Junction Detail:	Slip Road	Control:	Give way or controlled		
Fine without high winds			Road surface	Dry	Darkness: no street lighting		
Vehicle Reference 1	Car			Moving from	SE to N	Changing lane to left	On main carriageway
Casualty Reference:	1			Age:	31	Male	Severity: Slight Injured by vehicle: 1
Monday	19/03/2012	Time	1544	Slight	at	A34/M40 WENDLEBURY INTERCHANGE RBT J/W EXIT TO A34 SBOUND	WENDLEBURY
E: 455221	N: 219127	Junction Detail:	Roundabout	Control:	Automatic traffic sign		
Fine without high winds			Road surface	Dry	Daylight:street lights present		
Vehicle Reference 1	Car			Moving from	NE to N	Changing lane to right	On main carriageway
Casualty Reference:	1			Age:	48	Female	Severity: Slight Injured by vehicle: 1
Vehicle Reference 2	Van or Goods 3.5 to			Moving from	NE to S	Turning left	On main carriageway

Accidents between dates 01/01/2011 and 31/08/2016 (68) months

Selection: Notes:

Selected using Manual Selection

Tuesday 20/03/2012 Time 1835 Slight at A41 NBOUND APPROX 120M SW OF J/W A41 BICESTER BYPASS & B4030 OXFORD RD BICESTER

E: 457684 N: 221806 Junction Detail: Not within 20m of j Control:

Fine without high winds Road surface Dry Daylight:street lights present

Vehicle Reference 1 Motorcycle over 500 Moving from S to NE Going ahead other On main carriageway

Casualty Reference: 1 Age: 43 Male Driver/rider Severity: Slight Injured by vehicle: 1

Thursday 29/03/2012 Time 0945 Slight at A41 BICESTER BYPASS J/W NEW RBT AT J/W VENDEE DRIVE) CHESTERTON - PROBBALE LOCATION -
ALTERNATIVE IS RBT J/W A41 BICESTER BYPASS THOUGH SKETCH PLAN SUGGESTS FORMER

E: 457236 N: 221162 Junction Detail: Roundabout Control: Give way or controlled

Fine without high winds Road surface Dry Daylight:street lights present

Vehicle Reference 1 Goods 7.5 tonnes mg Moving from NE to S Going ahead other On main carriageway

Vehicle Reference 2 Car Moving from NE to S Going ahead other On main carriageway

Casualty Reference: 1 Age: 67 Male Driver/rider Severity: Slight Injured by vehicle: 2

Accidents between dates 01/01/2011 and 31/08/2016 (68) months

Selection: Notes:

Selected using Manual Selection

Wednesday 04/04/2012 Time 1333 Slight at A34 NBOUND AT J/W RBT AT M40 WENDLEBURY INTERCHANGE WENDLEBURY

E: 455180 N: 219152 Junction Detail: Roundabout Control: Give way or controlled

Fine without high winds Road surface Dry Daylight:street lights present

Vehicle Reference 1 Bus or coach Moving from S to N Going ahead other On main carriageway

Casualty Reference: 2 Age: 24 Male Driver/rider Severity: Slight Injured by vehicle: 1

Vehicle Reference 2 Goods over 3.5 ton Moving from S to N Going ahead other On main carriageway

Casualty Reference: 1 Age: 41 Male Passenger Severity: Slight Injured by vehicle: 2

Saturday 05/05/2012 Time 1715 Slight at M40 SBOUND EXIT SLIP RD ON APPROACH TO RBT RD AT J/W A34 WENDLEBURY INTERCHANGE
WENDLEBURY - SOME UNCERTAINTY OVER EXACT LOCATION ON SLIP ROAD

E: 455211 N: 219469 Junction Detail: Not within 20m of j Control:

Fine without high winds Road surface Dry Darkness: no street lighting

Vehicle Reference 1 Car Moving from N to SE Going ahead other On main carriageway

Vehicle Reference 2 Car Moving from N to SE Going ahead but held up On main carriageway

Casualty Reference: 1 Age: 41 Female Driver/rider Severity: Slight Injured by vehicle: 2

Casualty Reference: 2 Age: Female Passenger Severity: Slight Injured by vehicle: 2

Casualty Reference: 3 Age: 10 Female Passenger Severity: Slight Injured by vehicle: 2

Casualty Reference: 4 Age: 41 Female Passenger Severity: Slight Injured by vehicle: 2

Casualty Reference: 5 Age: 9 Female Passenger Severity: Slight Injured by vehicle: 2

Accidents between dates 01/01/2011 and 31/08/2016 (68) months

Selection: Notes:

Selected using Manual Selection

Thursday 17/05/2012 Time 1800 Serious at A34/M40 WENDLEBURY INTERCHANGE RBT J/W EXIT TO A34 SBOUND WENDLEBURY

E: 455233 N: 219126 Junction Detail: Roundabout Control: Automatic traffic sign

Fine without high winds Road surface Dry Daylight:street lights present

Vehicle Reference 1 Car Moving from NE to N Going ahead right bend On main carriageway

Vehicle Reference 2 Motorcycle over 500 Moving from NE to S Going ahead other On main carriageway

Casualty Reference: 1 Age: 53 Male Driver/rider Severity: Serious Injured by vehicle: 2

Friday 18/05/2012 Time 2115 Slight at A34/M40 WENDLEBURY INTERCHANGE RBT J/W EXIT TO A34 SBOUND WENDLEBURY

E: 455227 N: 219123 Junction Detail: Roundabout Control: Automatic traffic sign

Raining without high winds Road surface Wet/Damp Darkness: street lights present and lit

Vehicle Reference 1 Car Moving from NE to S Starting On main carriageway

Casualty Reference: 1 Age: 55 Male Driver/rider Severity: Slight Injured by vehicle: 1

Vehicle Reference 2 Car Moving from NE to S Changing lane to right On main carriageway

Accidents between dates 01/01/2011 and 31/08/2016 (68) months

Selection: Notes:

Selected using Manual Selection

Friday 08/06/2012 Time 0753 Slight at A34 NBOUND AT J/W RBT AT M40 WENDLEBURY INTERCHANGE WENDLEBURY

E: 455186 N: 219173 Junction Detail: Roundabout Control: Give way or controlled
 Raining without high winds Road surface Wet/Damp Daylight:street lights present
 Vehicle Reference 1 Car Moving from S to N Going ahead other On main carriageway
 Vehicle Reference 2 Car Moving from S to N Going ahead but held up On main carriageway
 Casualty Reference: 1 Age: 23 Female Driver/rider Severity: Slight Injured by vehicle: 2

Friday 08/06/2012 Time 1450 Slight at A41 SBOUND 100M N OF J/W M40 WENDLEBURY - EXACT LOCATION NOT SUPPLIED

E: 455505 N: 219428 Junction Detail: Not within 20m of j Control:
 Fine without high winds Road surface Wet/Damp Daylight:street lights present
 Vehicle Reference 1 Car Moving from NE to S Going ahead other On main carriageway
 Casualty Reference: 1 Age: 20 Male Driver/rider Severity: Slight Injured by vehicle: 1
 Casualty Reference: 2 Age: 20 Male Passenger Severity: Slight Injured by vehicle: 1
 Casualty Reference: 3 Age: 21 Male Passenger Severity: Slight Injured by vehicle: 1
 Vehicle Reference 2 Car Moving from NE to S Going ahead but held up On main carriageway

Accidents between dates 01/01/2011 and 31/08/2016 (68) months

Selection: Notes:

Selected using Manual Selection

Friday	08/06/2012	Time	0432	Slight	at	A34 NBOUND J/W RBT J/W M40 & A41 AT J9	WENDLEBURY
E: 455195	N: 219226	Junction Detail:	Slip Road	Control:	Give way or controlled		
Raining with high winds		Road surface	Wet/Damp	Daylight:	street lights present		
Vehicle Reference	1	Car	Moving from	S	to N	Turning left	On main carriageway
Casualty Reference:	1	Age:	53	Male	Driver/rider	Severity:	Slight Injured by vehicle: 1
Monday	11/06/2012	Time	0230	Slight	at	A34 WENDLEBURY INTERCHANGE RBT BY J/W M40 SBOUND ENTRY SLIP / A41	WENDLEBURY
E: 455331	N: 219302	Junction Detail:	Roundabout	Control:	Automatic traffic sign		
Raining without high winds		Road surface	Wet/Damp	Darkness:	street lights present and lit		
Vehicle Reference	1	Van or Goods 3.5 to	Moving from	S	to NE	Going ahead right bend	On main carriageway
Casualty Reference:	1	Age:	23	Male	Driver/rider	Severity:	Slight Injured by vehicle: 1
Wednesday	20/06/2012	Time	2151	Slight	at	A41 NBOUND J/W LITTLE CHESTERTON RD	CHESTERTON
E: 456300	N: 220222	Junction Detail:	T or staggered junct	Control:	Give way or controlled		
Fine without high winds		Road surface	Dry	Daylight:	no street lighting		
Vehicle Reference	1	Motorcycle over 500	Moving from	S	to N	Turning left	On main carriageway
Casualty Reference:	1	Age:	30	Male	Driver/rider	Severity:	Slight Injured by vehicle: 1

Accidents between dates 01/01/2011 and 31/08/2016 (68) months

Selection: Notes:

Selected using Manual Selection

Wednesday 04/07/2012 Time 1652 Slight at M40 NBOUND AT J/W SLIP RD MARKER POST 96/9 WENDLEBURY

E: 455433 N: 218954 Junction Detail: Slip Road Control: Give way or controlled

Fine without high winds Road surface Dry Daylight: no street lighting

Vehicle Reference 1 Goods 7.5 tonnes mg Moving from SE to N Changing lane to left On main carriageway

Vehicle Reference 2 Car Moving from SE to N Going ahead other On main carriageway

Casualty Reference: 1 Age: 43 Male Driver/rider Severity: Slight Injured by vehicle: 2

Monday 16/07/2012 Time 1748 Slight at A41 BICESTER BYPASS J/W RBT AT J/W VENDEE DRIVE) CHESTERTON

E: 457233 N: 221221 Junction Detail: Roundabout Control: Give way or controlled

Fine without high winds Road surface Dry Daylight:street lights present

Vehicle Reference 1 Car Moving from S to SE Turning right On main carriageway

Vehicle Reference 2 Motorcycle over 500 Moving from S to NE Going ahead other On main carriageway

Casualty Reference: 1 Age: 34 Male Driver/rider Severity: Slight Injured by vehicle: 2

Accidents between dates 01/01/2011 and 31/08/2016 (68) months

Selection: Notes:

Selected using Manual Selection

Thursday 19/07/2012 Time 0026 Slight at A34 WENDLEBURY INTERCHANGE RBT J//W A41 SBOUND ENTRY APPROACH WENDLEBURY

E: 455362 N: 219288 Junction Detail: Roundabout Control: Automatic traffic sign
 Fine without high winds Road surface Wet/Damp Darkness: street lights present and lit
 Vehicle Reference 1 Car Moving from N to SE Going ahead other On main carriageway
 Casualty Reference: 1 Age: 36 Male Driver/rider Severity: Slight Injured by vehicle: 1
 Vehicle Reference 2 Goods 7.5 tonnes mg Moving from N to SE Starting On main carriageway
 Casualty Reference: 2 Age: 32 Male Driver/rider Severity: Slight Injured by vehicle: 2

Sunday 29/07/2012 Time 1610 Slight at A34 NBOUND AT MP 98/2 APPROX 90M SW OF J/W M40 WENDLEBURY

E: 455133 N: 219075 Junction Detail: Not within 20m of j Control:
 Raining without high winds Road surface Wet/Damp Daylight:street lights present
 Vehicle Reference 1 Car Moving from S to NE Stopping On main carriageway
 Casualty Reference: 1 Age: 37 Male Driver/rider Severity: Slight Injured by vehicle: 1
 Vehicle Reference 2 Car Moving from S to NE Stopping On main carriageway
 Casualty Reference: 2 Age: 9 Female Passenger Severity: Slight Injured by vehicle: 2
 Casualty Reference: 3 Age: 7 Male Passenger Severity: Slight Injured by vehicle: 2
 Vehicle Reference 3 Car Moving from S to NE Stopping On main carriageway

Accidents between dates 01/01/2011 and 31/08/2016 (68) months

Selection: Notes:

Selected using Manual Selection

Saturday 04/08/2012 Time 0421 Slight at A41 NBOUND AT RBT J/W VENDEE DRIVE AND LINK ROAD TO WENDLEBURY CHESTERTON

E: 457223 N: 221169 Junction Detail: Roundabout Control: Give way or controlled

Fine without high winds Road surface Dry Darkness: street lights present and lit

Vehicle Reference 1 Car Moving from S to N Going ahead left bend On main carriageway

Casualty Reference: 1 Age: 24 Male Driver/rider Severity: Slight Injured by vehicle: 1

Casualty Reference: 2 Age: 33 Female Passenger Severity: Slight Injured by vehicle: 1

Sunday 26/08/2012 Time 1515 Slight at A41 SBOUND CWAY AT LAYBY APPROX 350M N OF RBT J/W M40 WENDLEBURY

E: 455634 N: 219554 Junction Detail: Not within 20m of j Control:

Fine without high winds Road surface Dry Daylight:street lights present

Vehicle Reference 1 Car Moving from NE to S Going ahead other On main carriageway

Casualty Reference: 1 Age: 42 Male Driver/rider Severity: Slight Injured by vehicle: 1

Vehicle Reference 2 Car Moving from NE to S Overtaking stat vehicle O/S On main carriageway

Vehicle Reference 3 Car Moving from NE to Parked On lay-by or hard shoulder

Casualty Reference: 2 Age: 52 Male Driver/rider Severity: Slight Injured by vehicle: 3

Vehicle Reference 4 Goods 7.5 tonnes mg Moving from NE to Parked On lay-by or hard shoulder

Accidents between dates 01/01/2011 and 31/08/2016 (68) months

Selection: Notes:

Selected using Manual Selection

Friday 07/09/2012 Time 0735 Slight at KINGS END AT PELICAN XING JUST S OF J/W KINGS AVE BICESTER

E: 457982 N: 222358 Junction Detail: Not within 20m of j Control:

Fine without high winds Road surface Dry Daylight:street lights present

Vehicle Reference 1 Car Moving from N to S Going ahead other On main carriageway

Vehicle Reference 2 Pedal Cycle Moving from E to W Going ahead other On main carriageway

Casualty Reference: 1 Age: 15 Female Driver/rider Severity: Slight Injured by vehicle: 2

Saturday 10/11/2012 Time 1005 Slight at M40 NBOUND ENTRY SLIP RD AT J9 AT BEND APPROX 75M N OF EXIT FROM RBT J/W A34 & A41 WENDLEBURY

E: 455191 N: 219303 Junction Detail: Not within 20m of j Control:

Fine without high winds Road surface Wet/Damp Daylight:street lights present

Vehicle Reference 1 Car Moving from S to N Going ahead left bend On main carriageway

Casualty Reference: 1 Age: 22 Female Driver/rider Severity: Slight Injured by vehicle: 1

Sunday 11/11/2012 Time 1820 Slight at A34 WENDLEBURY INTERCHANGE RBT AT EXIT INTO A34 SBOUND WENDLEBURY

E: 455208 N: 219122 Junction Detail: Roundabout Control: Automatic traffic sign

Fine without high winds Road surface Dry Darkness: street lights present and lit

Vehicle Reference 1 Van or Goods 3.5 to Moving from E to S Changing lane to right On main carriageway

Vehicle Reference 2 Car Moving from E to S Going ahead left bend On main carriageway

Casualty Reference: 1 Age: 19 Female Passenger Severity: Slight Injured by vehicle: 2

Accidents between dates 01/01/2011 and 31/08/2016 (68) months

Selection: Notes:

Selected using Manual Selection

Thursday 06/12/2012 Time 1932 Serious at A41 NBOUND APPROX 180M SW OF J/W A41 BICESTER BYPASS BICESTER

E: 457640 N: 221729 Junction Detail: Not within 20m of j Control:

Fine without high winds Road surface Wet/Damp Darkness: no street lighting

Vehicle Reference 1 Car Moving from S to NE Going ahead other On main carriageway

Casualty Reference: 1 Age: 53 Female Driver/rider Severity: Serious Injured by vehicle: 1

Saturday 05/01/2013 Time 1637 Slight at B4030 OXFORD ROAD MINI RBT J/W B4030 MIDDLETON STONEY ROAD BICESTER

E: 457915 N: 222246 Junction Detail: Mini roundabout Control: Give way or controlled

Fine without high winds Road surface Dry Darkness: street lights present and lit

Vehicle Reference 1 Car Moving from W to S Turning right On main carriageway

Vehicle Reference 2 Motorcycle over 500 Moving from S to N Going ahead other On main carriageway

Casualty Reference: 1 Age: 31 Male Driver/rider Severity: Slight Injured by vehicle: 2

Accidents between dates 01/01/2011 and 31/08/2016 (68) months

Selection: Notes:

Selected using Manual Selection

Sunday 20/01/2013 Time 1220 Serious at A41 AT RBT J/W B4030 VENDEE DRIVE CHESTERTON

E: 457222	N: 221168	Junction Detail:	Roundabout	Control:	Give way or controlled	
Snowing without high winds		Road surface	Wet/Damp		Daylight	
Vehicle Reference 1	Minibus	Moving from	S	to	NE	Going ahead other
						On main carriageway
Casualty Reference:	1	Age:	41	Female	Passenger	Severity: Serious Injured by vehicle: 1
Casualty Reference:	2	Age:	40	Female	Passenger	Severity: Slight Injured by vehicle: 1
Casualty Reference:	3	Age:	62	Female	Passenger	Severity: Slight Injured by vehicle: 1

Saturday 26/01/2013 Time 1134 Serious at A41 NBOUND J/W LITTLE CHESTERTON RD CHESTERTON

E: 456306	N: 220246	Junction Detail:	T or staggered junct	Control:	Give way or controlled	
Fine without high winds		Road surface	Wet/Damp		Daylight	
Vehicle Reference 1	Car	Moving from	S	to	W	Turning left
						On main carriageway
Casualty Reference:	1	Age:	33	Female	Driver/rider	Severity: Slight Injured by vehicle: 1
Casualty Reference:	2	Age:	35	Female	Passenger	Severity: Slight Injured by vehicle: 1
Casualty Reference:	3	Age:	24	Female	Passenger	Severity: Slight Injured by vehicle: 1
Casualty Reference:	4	Age:	27	Female	Passenger	Severity: Slight Injured by vehicle: 1
Casualty Reference:	5	Age:	38	Female	Passenger	Severity: Serious Injured by vehicle: 1

Accidents between dates 01/01/2011 and 31/08/2016 (68) months

Selection: Notes:

Selected using Manual Selection

Sunday 03/02/2013 Time 1300 Slight at A41 NBOUND CWAY APPROX 40M SW OF RBT J/W VENDEE DRIVE CHESTERTON

E: 457203 N: 221114 Junction Detail: Not within 20m of j Control:

Fine without high winds

Road surface

Dry

Daylight

Vehicle Reference 1 Car Moving from S to NE Stopping On main carriageway

Casualty Reference: 1 Age: 32 Female Driver/rider Severity: Slight Injured by vehicle: 1

Casualty Reference: 2 Age: 29 Male Passenger Severity: Slight Injured by vehicle: 1

Vehicle Reference 2 Car Moving from S to NE Going ahead but held up On main carriageway

Saturday 02/03/2013 Time 1855 Slight at A41 OXFORD ROAD AT J/W PIONEER WAY (NEW SIGNALLED JUNCTION FOR PREMIER INN ETC) BICESTER

E: 457583 N: 221636 Junction Detail: T or staggered junct Control: Automatic traffic sign

Fine without high winds

Road surface

Dry

Darkness: street lights present and lit

Vehicle Reference 1 Car Moving from S to NE Going ahead other On main carriageway

Vehicle Reference 2 Car Moving from S to NE Going ahead but held up On main carriageway

Casualty Reference: 1 Age: 68 Male Driver/rider Severity: Slight Injured by vehicle: 2

Accidents between dates 01/01/2011 and 31/08/2016 (68) months

Selection: Notes:

Selected using Manual Selection

Tuesday 19/03/2013 Time 1850 Serious at WENDLEBURY ROAD JUST N OF BEND APPROX 150M S OF ACCESS TO PROMISED LAND FARM CHESTERTON

E: 457239 N: 220439 Junction Detail: Not within 20m of j Control:

Fine without high winds Road surface Dry Daylight

Vehicle Reference 1 Car Moving from S to N Going ahead other On main carriageway

Casualty Reference: 1 Age: 53 Female Pedestrian Severity: Serious Injured by vehicle: 1

Thursday 21/03/2013 Time 0406 Slight at A41 NBOUND J/W VENDEE DRIVE CHESTERTON

E: 457223 N: 221156 Junction Detail: Roundabout Control: Give way or controlled

Fine without high winds Road surface Dry Darkness: street lights present and lit

Vehicle Reference 1 Car Moving from S to NE Going ahead other On main carriageway

Casualty Reference: 1 Age: 29 Male Driver/rider Severity: Slight Injured by vehicle: 1

Sunday 24/03/2013 Time 1723 Slight at A41 SBOUND AT APPROACH TO A34 WENDLEBURY INTERCHANGE RBT AT JCT 9 M40 WENDLEBURY

E: 455384 N: 219287 Junction Detail: Roundabout Control: Automatic traffic sign

Fine without high winds Road surface Dry Daylight

Vehicle Reference 1 Car Moving from NE to S Going ahead other On main carriageway

Vehicle Reference 2 Car Moving from NE to S Stopping On main carriageway

Casualty Reference: 1 Age: 46 Female Driver/rider Severity: Slight Injured by vehicle: 2

Accidents between dates 01/01/2011 and 31/08/2016 (68) months

Selection: Notes:

Selected using Manual Selection

Saturday 30/03/2013 Time 1632 Slight at A34 WENDLEBURY INTERHCANGE RBT AT J/W EXIT SLIP ROAD TO A34 WENDLEBURY

E: 455229 N: 219124 Junction Detail: Roundabout Control: Automatic traffic sign
Fine without high winds Road surface Dry Daylight
Vehicle Reference 1 Car Moving from E to W Changing lane to right On main carriageway
Vehicle Reference 2 Car Moving from E to S Going ahead left bend On main carriageway
Casualty Reference: 1 Age: 18 Male Passenger Severity: Slight Injured by vehicle: 2

Wednesday 03/04/2013 Time 1732 Slight at M40 NBOUND EXIT SLIP ROAD J/W A34 WENDLEBURY

E: 455263 N: 219111 Junction Detail: Roundabout Control: Automatic traffic sign
Fine with high winds Road surface Dry Daylight
Vehicle Reference 1 Car Moving from SE to N Stopping On main carriageway
Casualty Reference: 1 Age: 34 Male Driver/rider Severity: Slight Injured by vehicle: 1
Casualty Reference: 2 Age: 29 Female Passenger Severity: Slight Injured by vehicle: 1
Vehicle Reference 2 Car Moving from SE to N Stopping On main carriageway
Vehicle Reference 3 Car Moving from SE to N Going ahead but held up On main carriageway

Accidents between dates 01/01/2011 and 31/08/2016 (68) months

Selection: Notes:

Selected using Manual Selection

Friday 19/04/2013 Time 0749 Slight at A34 WENDLEBURY INTERCHANGE RBT AT EXIT INTO A34 SBOUND WENDLEBURY

E: 455212 N: 219122 Junction Detail: Roundabout Control: Automatic traffic sign
Fine without high winds Road surface Dry Daylight

Vehicle Reference 1 Car Moving from NE to S Going ahead other On main carriageway

Casualty Reference: 1 Age: 43 Female Driver/rider Severity: Slight Injured by vehicle: 1

Vehicle Reference 2 Car Moving from NE to S Going ahead other On main carriageway

Vehicle Reference 3 Car Moving from NE to S Going ahead other On main carriageway

Casualty Reference: 2 Age: 43 Male Driver/rider Severity: Slight Injured by vehicle: 3

Monday 27/05/2013 Time 1320 Slight at A34 WENDLEBURY INTERCHANGE RBT NEAR J/W M40 NBOUND EXIT SLIP RD WENDLEBURY

E: 455291 N: 219138 Junction Detail: Roundabout Control: Automatic traffic sign
Fine without high winds Road surface Dry Daylight

Vehicle Reference 1 Motorcycle over 500 Moving from NE to S Overtaking stat vehicle O/S On main carriageway

Casualty Reference: 1 Age: 26 Male Driver/rider Severity: Slight Injured by vehicle: 1

Vehicle Reference 2 Car Moving from NE to S Going ahead but held up On main carriageway

Vehicle Reference 3 Taxi/Private hire car Moving from NE to S Going ahead but held up On main carriageway

Accidents between dates 01/01/2011 and 31/08/2016 (68) months

Selection: Notes:

Selected using Manual Selection

Tuesday 11/06/2013 Time 2034 Slight at M40 NBOUND AT MP97/5A NR WENDLEBURY INTERCHANGE WENDLEBURY

E: 455179 N: 219416 Junction Detail: Not within 20m of j Control:

Fine without high winds

Road surface

Dry

Daylight

Vehicle Reference 1 Car

Moving from S to N

Going ahead other

On main carriageway

Casualty Reference: 1

Age: 48 Male

Pedestrian

Severity: Slight Injured by vehicle: 1

Vehicle Reference 2 Car

Moving from S to

Parked

On main carriageway

Sunday 23/06/2013 Time 1813 Slight at A34 WENDLEBURY INTERCHANGE RBT AT J/W M40 SBOUND ENTRY SLIP RD WENDELBURY

E: 455370 N: 219199 Junction Detail: Roundabout Control: Automatic traffic sign

Unknown

Road surface

Wet/Damp

Daylight

Vehicle Reference 1 Van or Goods 3.5 to

Moving from NE to S

Going ahead other

On main carriageway

Vehicle Reference 2 Car

Moving from NE to S

Going ahead left bend

On main carriageway

Casualty Reference: 1

Age: 34 Male

Driver/rider

Severity: Slight Injured by vehicle: 2

Accidents between dates 01/01/2011 and 31/08/2016 (68) months

Selection: Notes:

Selected using Manual Selection

Wednesday	03/07/2013	Time	1905	Slight	at	A41 SBOUND AT RBT J/W VENDEE DRIVE	CHESTERTON
E: 457279	N: 221237	Junction Detail:	Roundabout	Control:	Give way or controlled		
Fine without high winds			Road surface	Dry	Daylight		
Vehicle Reference 1	Car			Moving from	NE to S	Going ahead other	On main carriageway
	Casualty Reference:	1	Age:	37	Male	Driver/rider	Severity: Slight Injured by vehicle: 1
Vehicle Reference 2	Car			Moving from	NE to S	Going ahead but held up	On main carriageway
Thursday	04/07/2013	Time	1752	Slight	at	A34 NBOUND AT RBT J/W M40 AT J9	WENDLEBURY
E: 455182	N: 219144	Junction Detail:	Roundabout	Control:	Give way or controlled		
Fine without high winds			Road surface	Dry	Daylight		
Vehicle Reference 1	Car			Moving from	S to N	Going ahead left bend	On main carriageway
Vehicle Reference 2	Car			Moving from	S to N	Going ahead left bend	On main carriageway
	Casualty Reference:	1	Age:	24	Female	Driver/rider	Severity: Slight Injured by vehicle: 2
Vehicle Reference 3	Car			Moving from	S to N	Going ahead left bend	On main carriageway

Accidents between dates 01/01/2011 and 31/08/2016 (68) months

Selection: Notes:

Selected using Manual Selection

Thursday 25/07/2013 Time 0715 Slight at M40 SBOUND ENTRY SLIP ROAD APPROX 50M S OF A34 WENDLEBURY INTERCHANGE RBT
WENDLEBURY

E: 455369 N: 219152 Junction Detail: Not within 20m of j Control:

Fine without high winds Road surface Wet/Damp Daylight

Vehicle Reference 1 Car Moving from N to SE Going ahead left bend On main carriageway

Casualty Reference: 1 Age: 53 Male Driver/rider Severity: Slight Injured by vehicle: 1

Saturday 10/08/2013 Time 1529 Slight at A41 OXFORD ROAD AT J/W PIONEER WAY (NEW SIGNALLED JUNCTION FOR PREMIER INN ETC)
BICESTER

E: 457628 N: 221675 Junction Detail: T or staggered junct Control: Automatic traffic sign

Fine without high winds Road surface Dry Daylight

Vehicle Reference 1 Car Moving from NE to S Going ahead other On main carriageway

Casualty Reference: 1 Age: 21 Female Driver/rider Severity: Slight Injured by vehicle: 1

Vehicle Reference 2 Car Moving from NE to S Going ahead but held up On main carriageway

Casualty Reference: 2 Age: 46 Female Driver/rider Severity: Slight Injured by vehicle: 2

Vehicle Reference 3 Car Moving from NE to S Going ahead but held up On main carriageway

Accidents between dates 01/01/2011 and 31/08/2016 (68) months

Selection: Notes:

Selected using Manual Selection

Wednesday	28/08/2013	Time	1618	Slight	at	A34 NBOUND J/W RBT J/W M40 & A41 AT J9	WENDLEBURY
E: 455183	N: 219167	Junction Detail:	Roundabout	Control:	Give way or controlled		
Fine without high winds		Road surface	Dry		Daylight		
Vehicle Reference 1	Van or Goods 3.5 to	Moving from	S to NE	Going ahead other		On main carriageway	
Vehicle Reference 2	Van or Goods 3.5 to	Moving from	S to NE	Going ahead but held up		On main carriageway	
Casualty Reference:	1	Age:	61	Male	Driver/rider	Severity: Slight	Injured by vehicle: 2
Vehicle Reference 3	Van or Goods 3.5 to	Moving from	S to NE	Going ahead but held up		On main carriageway	
Vehicle Reference 4	Car	Moving from	S to NE	Going ahead but held up		On main carriageway	
Casualty Reference:	2	Age:	54	Female	Driver/rider	Severity: Slight	Injured by vehicle: 4

Wednesday	18/09/2013	Time	1817	Slight	at	A41 BICESTER BYPASS RBT AT J/W VENDEE DRIVE	CHESTERTON
E: 457241	N: 221165	Junction Detail:	Roundabout	Control:	Give way or controlled		
Fine without high winds		Road surface	Dry		Daylight		
Vehicle Reference 1	Car	Moving from	E to NE	Turning right		On main carriageway	
Vehicle Reference 2	Motorcycle over 500	Moving from	NE to S	Going ahead other		On main carriageway	
Casualty Reference:	1	Age:	32	Male	Driver/rider	Severity: Slight	Injured by vehicle: 2

Accidents between dates 01/01/2011 and 31/08/2016 (68) months

Selection: Notes:

Selected using Manual Selection

Friday 11/10/2013 Time 1824 Slight at A34 WENDLEBURY INTERCHANGE RBT AT J/W M40 SBOUND ENTRY SLIP RD WENDELBURY

E: 455376 N: 219212 Junction Detail: Roundabout Control: Automatic traffic sign

Raining with high winds Road surface Wet/Damp Darkness: street lights present and lit

Vehicle Reference 1 Goods 7.5 tonnes mg Moving from NE to SE Turning left On main carriageway

Vehicle Reference 2 Goods 7.5 tonnes mg Moving from NE to S Going ahead other On main carriageway

Casualty Reference: 1 Age: 28 Male Driver/rider Severity: Slight Injured by vehicle: 2

Friday 11/10/2013 Time 1615 Slight at A41 SBOUND AT APPROACH TO A34 WENDLEBURY INTERCHANGE RBT AT JCT 9 M40 WENDLEBURY

E: 455380 N: 219285 Junction Detail: Roundabout Control: Automatic traffic sign

Fine without high winds Road surface Dry Daylight

Vehicle Reference 1 Car Moving from NE to S Going ahead but held up On main carriageway

Casualty Reference: 1 Age: 27 Male Driver/rider Severity: Slight Injured by vehicle: 1

Vehicle Reference 2 Van or Goods 3.5 to Moving from NE to S Stopping On main carriageway

Accidents between dates 01/01/2011 and 31/08/2016 (68) months

Selection: Notes:

Selected using Manual Selection

Wednesday 16/10/2013 Time 0640 Slight at A34/M40 WENDLEBURY INTERCHANGE RBT J/W EXIT TO A34 SBOUND WENDLEBURY

E: 455217 N: 219124 Junction Detail: Roundabout Control: Automatic traffic sign

Raining without high winds Road surface Wet/Damp Darkness: street lights present and lit

Vehicle Reference 1 Goods 7.5 tonnes mg Moving from NE to W Changing lane to right On main carriageway

Vehicle Reference 2 Car Moving from E to S Starting On main carriageway

Casualty Reference: 1 Age: 37 Female Driver/rider Severity: Slight Injured by vehicle: 2

Tuesday 22/10/2013 Time 1530 Slight at KINGS END AT J/W LANE TO SPORTS CLUB JUST N OF MINI RBT J/W B4030 MIDDLETON STONEY ROAD BICESTER

E: 457932 N: 222256 Junction Detail: Using private drive c Control: Give way or controlled

Fine without high winds Road surface Wet/Damp Daylight

Vehicle Reference 1 Car Moving from E to S Turning left On main carriageway

Vehicle Reference 2 Pedal Cycle Moving from N to S Overtaking nearside On main carriageway

Casualty Reference: 1 Age: 47 Female Driver/rider Severity: Slight Injured by vehicle: 2

Wednesday 11/12/2013 Time 2234 Slight at WENDLEBURY ROAD J/W LINK ROAD FROM A41 VENDEE DRIVE RBT CHESTERTON

E: 457353 N: 221114 Junction Detail: T or staggered junct Control: Give way or controlled

Fine without high winds Road surface Wet/Damp Darkness: no street lighting

Vehicle Reference 1 Car Moving from N to SE Going ahead other On main carriageway

Casualty Reference: 1 Age: 79 Male Driver/rider Severity: Slight Injured by vehicle: 1

Accidents between dates 01/01/2011 and 31/08/2016 (68) months

Selection: Notes:

Selected using Manual Selection

Friday 27/12/2013 Time 1020 Slight at A34 WENDLEBURY INTERHCANGE RBT AT J/W EXIT SLIP ROAD TO A34 WENDLEBURY

E: 455226 N: 219125 Junction Detail: Roundabout Control: Automatic traffic sign
Fine without high winds Road surface Wet/Damp Daylight
Vehicle Reference 1 Goods 7.5 tonnes mg Moving from NE to W Going ahead right bend On main carriageway
Vehicle Reference 2 Car Moving from NE to S Going ahead other On main carriageway
Casualty Reference: 1 Age: 82 Male Driver/rider Severity: Slight Injured by vehicle: 2
Casualty Reference: 2 Age: 86 Female Passenger Severity: Slight Injured by vehicle: 2

Thursday 16/01/2014 Time 1710 Slight at A34 RBT J/W A34 WENDLEBURY

E: 455217 N: 219126 Junction Detail: Roundabout Control: Automatic traffic sign
Fine without high winds Road surface Dry Darkness: street lights present and lit
Vehicle Reference 1 Car Moving from NE to W Going ahead right bend On main carriageway
Vehicle Reference 2 Car Moving from NE to S Going ahead other On main carriageway
Casualty Reference: 1 Age: 51 Female Driver/rider Severity: Slight Injured by vehicle: 2

Accidents between dates 01/01/2011 and 31/08/2016 (68) months

Selection: Notes:

Selected using Manual Selection

Friday 17/01/2014 Time 1639 Slight at OXFORD RD APPROX 45M S OF MINI RBT J/W B4030 MIDDLETON STONEY RD BICESTER

E: 457899 N: 222195 Junction Detail: Not within 20m of j Control:

Fine without high winds Road surface Wet/Damp Darkness: street lights present and lit

Vehicle Reference 1 Car Moving from S to NE Going ahead other On main carriageway

Vehicle Reference 2 Car Moving from S to NE Going ahead but held up On main carriageway

Casualty Reference: 1 Age: 20 Female Driver/rider Severity: Slight Injured by vehicle: 2

Vehicle Reference 3 Car Moving from S to NE Going ahead but held up On main carriageway

Casualty Reference: 2 Age: 33 Female Driver/rider Severity: Slight Injured by vehicle: 3

Vehicle Reference 4 Bus or coach Moving from S to NE Going ahead but held up On main carriageway

Friday 24/01/2014 Time 1705 Slight at A41 OXFORD ROAD J/W PIONEER WAY BICESTER

E: 457621 N: 221655 Junction Detail: T or staggered junct Control: Automatic traffic sign

Raining without high winds Road surface Wet/Damp Darkness: street lights present and lit

Vehicle Reference 1 Goods 7.5 tonnes mg Moving from NE to S Stopping On main carriageway

Vehicle Reference 2 Car Moving from NE to S Going ahead but held up On main carriageway

Casualty Reference: 1 Age: 52 Female Driver/rider Severity: Slight Injured by vehicle: 2

Accidents between dates 01/01/2011 and 31/08/2016 (68) months

Selection: Notes:

Selected using Manual Selection

Saturday 15/03/2014 Time 1650 Slight at A41 OXFORD ROAD RBT J/W B4030 VENDEE DRIVE CHESTERTON

E: 457209 N: 221177 Junction Detail: Roundabout Control: Give way or controlled

Fine without high winds Road surface Dry Daylight

Vehicle Reference 1 Car Moving from S to NE Reversing On main carriageway

Vehicle Reference 2 Car Moving from S to NE Going ahead other On main carriageway

Casualty Reference: 1 Age: 35 Female Driver/rider Severity: Slight Injured by vehicle: 2

Friday 04/04/2014 Time 1356 Serious at A34 WENDLEBURY INTERHCANGE RBT AT J/W EXIT SLIP ROAD TO A34 WENDLEBURY

E: 455231 N: 219118 Junction Detail: Roundabout Control: Automatic traffic sign

Fine without high winds Road surface Dry Daylight

Vehicle Reference 1 Car Moving from E to S Changing lane to left On main carriageway

Casualty Reference: 1 Age: 83 Female Driver/rider Severity: Serious Injured by vehicle: 1

Vehicle Reference 2 Goods vehicle - unk Moving from E to S Going ahead left bend On main carriageway

Accidents between dates 01/01/2011 and 31/08/2016 (68) months

Selection: Notes:

Selected using Manual Selection

Friday	11/04/2014	Time	0824	Slight	at	A34 WENDLEBURY INTERCHANGE RBT AT J/W EXIT TO A34	WENDLEBURY
E: 455224	N: 219126	Junction Detail:	Roundabout	Control:	Automatic traffic sign		
Fine without high winds		Road surface	Dry		Daylight		
Vehicle Reference 1	Van or Goods 3.5 to	Moving from	NE to N	Going ahead right bend	On main carriageway		
Vehicle Reference 2	Car	Moving from	NE to S	Going ahead other	On main carriageway		
Vehicle Reference 3	Car	Moving from	NE to S	Going ahead other	On main carriageway		
Casualty Reference:	1	Age:	45	Female	Passenger	Severity: Slight	Injured by vehicle: 3

Saturday	19/04/2014	Time	1835	Slight	at	M40 NBOUND AT MP97/4A NR WENDLEBURY INTERCHANGE	WENDLEBURY
E: 455226	N: 219295	Junction Detail:	Not within 20m of j	Control:			
Fine without high winds		Road surface	Dry		Daylight		
Vehicle Reference 1	Car	Moving from	S to N	Going ahead other	On main carriageway		
Casualty Reference:	1	Age:	29	Female	Driver/rider	Severity: Slight	Injured by vehicle: 1
Casualty Reference:	2	Age:	25	Female	Passenger	Severity: Slight	Injured by vehicle: 1

Accidents between dates 01/01/2011 and 31/08/2016 (68) months

Selection: Notes:

Selected using Manual Selection

Sunday 11/05/2014 Time 0849 Slight at A41 RBT AT J/W VENDEE DRIVE CHESTERTON

E: 457218 N: 221163 Junction Detail: Roundabout Control: Give way or controlled

Fine without high winds Road surface Dry Daylight

Vehicle Reference 1 Car Moving from S to NE Going ahead other On main carriageway

Casualty Reference: 1 Age: 26 Male Driver/rider Severity: Slight Injured by vehicle: 1

Casualty Reference: 2 Age: 26 Female Passenger Severity: Slight Injured by vehicle: 1

Monday 19/05/2014 Time 0705 Slight at A41 SBOUND AT RBT J/WB4030 VENDEE DRIVE CHESTERTON

E: 457263 N: 221217 Junction Detail: Roundabout Control: Give way or controlled

Fine without high winds Road surface Dry Daylight

Vehicle Reference 1 Car Moving from NE to S Going ahead other On main carriageway

Casualty Reference: 2 Age: 33 Male Passenger Severity: Slight Injured by vehicle: 1

Casualty Reference: 3 Age: 32 Female Driver/rider Severity: Slight Injured by vehicle: 1

Vehicle Reference 2 Car Moving from NE to S Going ahead but held up On main carriageway

Casualty Reference: 1 Age: 34 Female Driver/rider Severity: Slight Injured by vehicle: 2

Accidents between dates 01/01/2011 and 31/08/2016 (68) months

Selection: Notes:

Selected using Manual Selection

Friday 06/06/2014 Time 1347 Slight at M40 NBOUND EXIT SLIP ROAD J/W A34 WENDLEBURY

E: 455273 N: 219104 Junction Detail: Roundabout Control: Automatic traffic sign

Fine without high winds Road surface Dry Daylight

Vehicle Reference 1 Car Moving from SE to N Going ahead other On main carriageway

Vehicle Reference 2 Car Moving from SE to N Going ahead but held up On main carriageway

Casualty Reference: 1 Age: 19 Female Passenger Severity: Slight Injured by vehicle: 2

Monday 16/06/2014 Time 1849 Slight at A34/M40 WENDLEBURY INTERCHANGE RBT J/W EXIT TO A34 SBOUND WENDLEBURY

E: 455220 N: 219123 Junction Detail: Roundabout Control: Automatic traffic sign

Fine without high winds Road surface Dry Daylight

Vehicle Reference 1 Van or Goods 3.5 to Moving from NE to N Starting On main carriageway

Vehicle Reference 2 Car Moving from NE to S Starting On main carriageway

Casualty Reference: 1 Age: 39 Female Driver/rider Severity: Slight Injured by vehicle: 2

Accidents between dates 01/01/2011 and 31/08/2016 (68) months

Selection: Notes:

Selected using Manual Selection

Sunday 29/06/2014 Time 1939 Slight at A34 NBOUND AT M40 WENDLEBURY INTERCHANGE AT J/W EXIT INTO M40 NBOUND WENDLEBURY

E: 455187 N: 219161 Junction Detail: Roundabout Control: Give way or controlled

Fine without high winds Road surface Dry Daylight

Vehicle Reference 1 Car Moving from S to NE Going ahead other On main carriageway

Vehicle Reference 2 Car Moving from S to NE Stopping On main carriageway

Casualty Reference: 1 Age: 42 Male Driver/rider Severity: Slight Injured by vehicle: 2

Monday 30/06/2014 Time 0715 Slight at A34 AT WENDLEBURY INTERCHANGE J/W M40 & A41 WENDLEBURY

E: 455247 N: 219121 Junction Detail: Roundabout Control: Automatic traffic sign

Fine without high winds Road surface Dry Daylight

Vehicle Reference 1 Car Moving from NE to N Changing lane to right On main carriageway

Vehicle Reference 2 Car Moving from NE to S Going ahead other On main carriageway

Casualty Reference: 1 Age: Male Passenger Severity: Slight Injured by vehicle: 2

Accidents between dates 01/01/2011 and 31/08/2016 (68) months

Selection: Notes:

Selected using Manual Selection

Sunday 20/07/2014 Time 1317 Slight at A34 RBT J/W M40 NBOUND WENDLEBURY

E: 455238 N: 219121 Junction Detail: Roundabout Control: Automatic traffic sign

Fine without high winds Road surface Dry Daylight

Vehicle Reference 1 Car Moving from NE to N Going ahead right bend On main carriageway

Vehicle Reference 2 Motorcycle over 500 Moving from NE to S Going ahead other On main carriageway

Casualty Reference: 1 Age: 63 Male Driver/rider Severity: Slight Injured by vehicle: 2

Tuesday 05/08/2014 Time 1508 Slight at A41 NBOUND APPROX 600M SW OF RBT J/W B4030 VENDEE DRIVE CHESTERTON

E: 456811 N: 220694 Junction Detail: Not within 20m of j Control:

Fine without high winds Road surface Dry Daylight

Vehicle Reference 1 Car Moving from S to NE Changing lane to left On main carriageway

Casualty Reference: 1 Age: 29 Female Driver/rider Severity: Slight Injured by vehicle: 1

Casualty Reference: 2 Age: 6 Female Passenger Severity: Slight Injured by vehicle: 1

Accidents between dates 01/01/2011 and 31/08/2016 (68) months

Selection: Notes:

Selected using Manual Selection

Saturday 16/08/2014 Time 1210 Slight at M40 NBOUND EXIT SLIP ROAD J/W A34 WENDLEBURY

E: 455275 N: 219099 Junction Detail: Roundabout Control: Automatic traffic sign

Fine without high winds Road surface Dry Daylight

Vehicle Reference 1 Car Moving from SE to N Going ahead other On main carriageway

Vehicle Reference 2 Taxi/Private hire car Moving from SE to N Going ahead but held up On main carriageway

Casualty Reference: 1 Age: 35 Female Driver/rider Severity: Slight Injured by vehicle: 2

Casualty Reference: 2 Age: 35 Male Passenger Severity: Slight Injured by vehicle: 2

Vehicle Reference 3 Car Moving from SE to N Going ahead but held up On main carriageway

Wednesday 20/08/2014 Time 0322 Serious at WENDLEBURY RD APPROX 220M NE OF J/W A41 CHESTERTON

E: 456515 N: 220350 Junction Detail: Not within 20m of j Control:

Fine without high winds Road surface Dry Darkness: no street lighting

Vehicle Reference 1 Motorcycle over 500 Moving from E to S Going ahead left bend On main carriageway

Casualty Reference: 1 Age: 40 Male Driver/rider Severity: Serious Injured by vehicle: 1

Accidents between dates 01/01/2011 and 31/08/2016 (68) months

Selection: Notes:

Selected using Manual Selection

Monday 06/10/2014 Time 0955 Serious at KINGS END AT PELICAN XING JUST S OF J/W KINGS AVE BICESTER

E: 457979 N: 222355 Junction Detail: Not within 20m of j Control:

Raining without high winds Road surface Wet/Damp Daylight

Vehicle Reference 1 Taxi/Private hire car Moving from NE to S Going ahead other On main carriageway

Casualty Reference: 1 Age: 43 Female Pedestrian Severity: Serious Injured by vehicle: 1

Wednesday 08/10/2014 Time 0710 Slight at A34 NBOUND AT J/W RBT AT M40 WENDLEBURY INTERCHANGE WENDLEBURY

E: 455184 N: 219159 Junction Detail: Roundabout Control: Give way or controlled

Raining without high winds Road surface Wet/Damp Daylight

Vehicle Reference 1 Car Moving from S to NE Starting On main carriageway

Vehicle Reference 2 Car Moving from S to NE Stopping On main carriageway

Casualty Reference: 1 Age: 22 Female Driver/rider Severity: Slight Injured by vehicle: 2

Saturday 25/10/2014 Time 0707 Slight at A41 BICESTER BYPASS RBT J/W OXFORD RD BICESTER

E: 457760 N: 221951 Junction Detail: Roundabout Control: Give way or controlled

Fine without high winds Road surface Dry Darkness: street lights present and lit

Vehicle Reference 1 Car Moving from S to E Turning right On main carriageway

Vehicle Reference 2 Car Moving from S to NE Going ahead other On main carriageway

Casualty Reference: 1 Age: 38 Female Driver/rider Severity: Slight Injured by vehicle: 2

Accidents between dates 01/01/2011 and 31/08/2016 (68) months

Selection: Notes:

Selected using Manual Selection

Tuesday 28/10/2014 Time 1921 Slight at A34 NBOUND AT J/W M40 WENDLEBURY INTERCHANGE RBT WENDLEBURY

E: 455181 N: 219148 Junction Detail: Roundabout Control: Give way or controlled

Fine without high winds Road surface Wet/Damp Darkness: street lights present and lit

Vehicle Reference 1 Car Moving from S to NE Going ahead other On main carriageway

Vehicle Reference 2 Car Moving from S to NE Going ahead but held up On main carriageway

Casualty Reference: 1 Age: 35 Male Driver/rider Severity: Slight Injured by vehicle: 2

Tuesday 28/10/2014 Time 0513 Slight at A41 OXFORD ROAD AT J/W PIONEER WAY (NEW SIGNALLED JUNCTION FOR PREMIER INN ETC) BICESTER

E: 457595 N: 221659 Junction Detail: T or staggered junct Control: Give way or controlled

Fine without high winds Road surface Dry Darkness: street lights present and lit

Vehicle Reference 1 Car Moving from S to NE Going ahead other On main carriageway

Casualty Reference: 1 Age: 33 Male Driver/rider Severity: Slight Injured by vehicle: 1

Sunday 02/11/2014 Time 1312 Slight at A41 NBOUND RBT J/W OXFORD RD & A41 BICESTER BYPASS BICESTER

E: 457735 N: 221886 Junction Detail: Roundabout Control: Give way or controlled

Fine without high winds Road surface Dry Daylight

Vehicle Reference 1 Car Moving from S to NE Going ahead other On main carriageway

Vehicle Reference 2 Car Moving from S to NE Going ahead other On main carriageway

Casualty Reference: 1 Age: 31 Male Driver/rider Severity: Slight Injured by vehicle: 2

Accidents between dates 01/01/2011 and 31/08/2016 (68) months

Selection: Notes:

Selected using Manual Selection

Wednesday 19/11/2014 Time 0651 Slight at A41 SBOUND 100M N OF J/W M40 WENDLEBURY

E: 455516 N: 219440 Junction Detail: Not within 20m of j Control:

Fine without high winds Road surface Dry Darkness: street lights present and lit

Vehicle Reference 1 Van or Goods 3.5 to Moving from NE to S Going ahead other On main carriageway

Casualty Reference: 1 Age: 44 Male Driver/rider Severity: Slight Injured by vehicle: 1

Thursday 12/02/2015 Time 0719 Slight at A41 NE BOUND CWAY APPROX 250M N OF M40 JUNCTION 9 BY WORKS ACCESS WENDLEBURY

E: 455533 N: 219483 Junction Detail: Other junction Control: Give way or controlled

Fine without high winds Road surface Dry Daylight

Vehicle Reference 1 Car Moving from S to NE Changing lane to left On main carriageway

Casualty Reference: 1 Age: 37 Male Driver/rider Severity: Slight Injured by vehicle: 1

Vehicle Reference 2 Car Moving from S to NE Going ahead other On main carriageway

Casualty Reference: 2 Age: 49 Male Driver/rider Severity: Slight Injured by vehicle: 2

Vehicle Reference 3 Car Moving from S to NE Going ahead other On main carriageway

Accidents between dates 01/01/2011 and 31/08/2016 (68) months

Selection: Notes:

Selected using Manual Selection

Friday 17/04/2015 Time 0548 Slight at A41 SBOUND APPROX 750M N OF M40 J9 WENDLEBURY - CONSIDERABLE UNCERTIANTY OVER EXACT LOCATION

E: 455934 N: 219844 Junction Detail: Not within 20m of j Control:

Fine without high winds Road surface Dry Daylight

Vehicle Reference 1 Car Moving from S to NE Going ahead other On main carriageway

Casualty Reference: 1 Age: 31 Male Driver/rider Severity: Slight Injured by vehicle: 1

Saturday 18/04/2015 Time 1530 Slight at A34 WENDLEBURY INTERCHANGE RBT J/W M40 SBOUND ENTRY SLIP ROAD WENDLEBURY

E: 455369 N: 219204 Junction Detail: Roundabout Control: Give way or controlled

Fine without high winds Road surface Dry Daylight

Vehicle Reference 1 Car Moving from NE to S Turning left On main carriageway

Vehicle Reference 2 Car Moving from NE to S Going ahead other On main carriageway

Casualty Reference: 1 Age: 25 Male Driver/rider Severity: Slight Injured by vehicle: 2

Saturday 02/05/2015 Time 1453 Slight at A34 NBOUND AT MP 98/2 APPROX 100M SW OF J/W M40 WENDLEBURY

E: 455129 N: 219069 Junction Detail: Not within 20m of j Control:

Fine without high winds Road surface Dry Daylight

Vehicle Reference 1 Car Moving from S to NE Changing lane to left On main carriageway

Vehicle Reference 2 Car Moving from S to NE Stopping On main carriageway

Casualty Reference: 1 Age: 21 Female Driver/rider Severity: Slight Injured by vehicle: 2

Accidents between dates 01/01/2011 and 31/08/2016 (68) months

Selection: Notes:

Selected using Manual Selection

Saturday 11/07/2015 Time 0604 Slight at A41 NBOUND RBT J/W B4030 VENDEE DRIVE & WENDLEBURY ROAD BICESTER

E: 457217 N: 221155 Junction Detail: Roundabout Control: Give way or controlled

Fine without high winds Road surface Dry Daylight

Vehicle Reference 1 Car Moving from S to NE Going ahead other On main carriageway

Casualty Reference: 1 Age: 20 Male Driver/rider Severity: Slight Injured by vehicle: 1

Saturday 29/08/2015 Time 1312 Slight at A34 NBOUND ON APPROACH TO A34/M40 WENDLEBURY INTERCHANGE RBT WENDLEBURY

E: 455164 N: 219109 Junction Detail: Not within 20m of j Control:

Fine without high winds Road surface Dry Daylight

Vehicle Reference 1 Car Moving from S to NE Stopping On main carriageway

Vehicle Reference 2 Car Moving from S to NE Going ahead but held up On main carriageway

Casualty Reference: 1 Age: 21 Female Driver/rider Severity: Slight Injured by vehicle: 2

Vehicle Reference 3 Taxi/Private hire car Moving from S to NE Going ahead but held up On main carriageway

Accidents between dates 01/01/2011 and 31/08/2016 (68) months
Selection: Notes:
Selected using Manual Selection

Friday 04/09/2015 Time 1700 Slight at A34 NBOUND ON APPROACH TO A34/M40 WENDLEBURY INTERCHANGE RBT WENDLEBURY

E: 455158 N: 219100 Junction Detail: Not within 20m of j Control:

Fine without high winds

Road surface

Dry

Daylight

Vehicle Reference 1 Car Moving from S to NE Changing lane to left On main carriageway

Vehicle Reference 2 Motorcycle over 500 Moving from S to NE Overtaking stat vehicle O/S On main carriageway

Casualty Reference: 1 Age: 27 Male Driver/rider Severity: Slight Injured by vehicle: 2

Monday 07/09/2015 Time 1120 Slight at A34 AT J/W M40 / A41 WENDLEBURY INTERCHANGE RBT - NO OTHER LOCATION DETAILS SUPPLIED AS TO SPECIFIC LOCATION IN JUNCTION

E: 455178 N: 219130 Junction Detail: Roundabout Control: Automatic traffic sign

Fine without high winds

Road surface

Dry

Daylight

Vehicle Reference 1 Van or Goods 3.5 to Moving from to Going ahead other On main carriageway

Casualty Reference: 1 Age: 56 Female Driver/rider Severity: Slight Injured by vehicle: 1

Vehicle Reference 2 Van or Goods 3.5 to Moving from to Going ahead other On main carriageway

Accidents between dates 01/01/2011 and 31/08/2016 (68) months

Selection: Notes:

Selected using Manual Selection

Wednesday 16/12/2015 Time 1027 Slight at A34 NBOUND AT MP98/3 ON APPROACH TO A34/M40 WENDLEBURY INTERCHANGE RBT WENDLEBURY

E: 455168 N: 219110 Junction Detail: Not within 20m of j Control:

Other Road surface Dry Daylight

Vehicle Reference 1 Car Moving from S to NE Going ahead other On main carriageway

Vehicle Reference 2 Car Moving from S to NE Changing lane to left On main carriageway

Casualty Reference: 1 Age: 23 Male Driver/rider Severity: Slight Injured by vehicle: 2

Vehicle Reference 3 Car Moving from S to NE Going ahead but held up On main carriageway

Monday 21/12/2015 Time 1237 Slight at A41 SBOUND AT APPROACH TO A34 WENDLEBURY INTERCHANGE RBT AT JCT 9 M40 WENDLEBURY

E: 455383 N: 219297 Junction Detail: Roundabout Control: Automatic traffic sign

Fine without high winds Road surface Dry Daylight

Vehicle Reference 1 Car Moving from NE to S Stopping On main carriageway

Vehicle Reference 2 Car Moving from NE to S Stopping On main carriageway

Casualty Reference: 1 Age: 23 Male Passenger Severity: Slight Injured by vehicle: 2

Vehicle Reference 3 Van or Goods 3.5 to Moving from NE to S Stopping On main carriageway

Accidents between dates 01/01/2011 and 31/08/2016 (68) months

Selection: Notes:

Selected using Manual Selection

Thursday 07/01/2016 Time 1856 Slight at A34 WENDLEBURY INTERCHANGE RBT AT EXIT INTO A34 SBOUND WENDLEBURY

E: 455225 N: 219120 Junction Detail: Roundabout Control: Automatic traffic sign
 Fine without high winds Road surface Dry Darkness: street lights present and lit
 Vehicle Reference 1 Car Moving from E to S Changing lane to right On main carriageway
 Casualty Reference: 1 Age: 45 Female Driver/rider Severity: Slight Injured by vehicle: 1
 Vehicle Reference 2 Car Moving from E to S Going ahead left bend On main carriageway
 Vehicle Reference 3 Car Moving from E to S Going ahead left bend On main carriageway

Sunday 07/02/2016 Time 0715 Slight at A34 NBOUND ON APPROACH TO A34/M40 WENDLEBURY INTERCHANGE RBT WENDLEBURY

E: 455178 N: 219135 Junction Detail: Roundabout Control: Automatic traffic sign
 Fine without high winds Road surface Dry Daylight
 Vehicle Reference 1 Car Moving from S to NE Going ahead other On main carriageway
 Casualty Reference: 1 Age: 64 Male Driver/rider Severity: Slight Injured by vehicle: 1

Accidents between dates 01/01/2011 and 31/08/2016 (68) months

Selection: Notes:

Selected using Manual Selection

Saturday 20/02/2016 Time 1506 Slight at A34 NBOUND AT MP 98/2 APPROX 90M SW OF J/W M40 WENDLEBURY

E: 455135 N: 219081 Junction Detail: Not within 20m of j Control:

Raining without high winds Road surface Wet/Damp Daylight

Vehicle Reference 1	Car	Moving from	S	to	NE	Going ahead other	On main carriageway
Casualty Reference:	1	Age:	27	Male		Driver/rider	Severity: Slight Injured by vehicle: 1
Casualty Reference:	4	Age:	26	Female		Passenger	Severity: Slight Injured by vehicle: 1
Vehicle Reference 2	Car	Moving from	S	to	NE	Going ahead other	On main carriageway
Casualty Reference:	2	Age:	34	Female		Driver/rider	Severity: Slight Injured by vehicle: 2
Casualty Reference:	3	Age:	40	Male		Passenger	Severity: Slight Injured by vehicle: 2

Wednesday 02/03/2016 Time 2335 Serious at A41 BICESTER BYPASS AT TOUCAN CROSSING APPROX 70M E OF J/W A41 / B4030 RBT BICESTER

E: 457832 N: 221897 Junction Detail: Not within 20m of j Control:

Fine with high winds Road surface Dry Darkness: no street lighting

Vehicle Reference 1	Car	Moving from	N	to	SE	Going ahead other	On main carriageway
Vehicle Reference 2	Pedal Cycle	Moving from	NE	to	S	Going ahead other	On main carriageway
Casualty Reference:	1	Age:	30	Female		Driver/rider	Severity: Serious Injured by vehicle: 2

Accidents between dates 01/01/2011 and 31/08/2016 (68) months

Selection: Notes:

Selected using Manual Selection

Sunday 13/03/2016 Time 1839 Slight at A34 NBOUND APPROX 100M S OF J/W A34 / M40 WENDLEBURY INTERCHANGE WENDLEBURY

E: 455129 N: 219075 Junction Detail: Not within 20m of j Control:

Fine without high winds Road surface Dry Darkness: street lights present and lit

Vehicle Reference 1 Car Moving from S to NE Going ahead other On main carriageway

Vehicle Reference 2 Car Moving from S to NE Stopping On main carriageway

Casualty Reference: 1 Age: 24 Male Driver/rider Severity: Slight Injured by vehicle: 2

Sunday 27/03/2016 Time 1459 Slight at A34 NBOUND ON APPROACH TO A34/M40 WENDLEBURY INTERCHANGE RBT BY OVERHEAD GANTRY WENDLEBURY

E: 455152 N: 219096 Junction Detail: Not within 20m of j Control:

Raining without high winds Road surface Wet/Damp Daylight

Vehicle Reference 1 Car Moving from S to NE Going ahead other On main carriageway

Vehicle Reference 2 Car Moving from S to NE Stopping On main carriageway

Casualty Reference: 1 Age: 21 Male Driver/rider Severity: Slight Injured by vehicle: 2

Vehicle Reference 3 Car Moving from S to NE Stopping On main carriageway

Accidents between dates 01/01/2011 and 31/08/2016 (68) months

Selection: Notes:

Selected using Manual Selection

Wednesday 30/03/2016 Time 1425 Slight at A34 NBOUND AT MP 98/1A WESTON ON THE GREEN

E: 455116 N: 219063 Junction Detail: Not within 20m of j Control:

Fine without high winds Road surface Dry Daylight

Vehicle Reference 1 Car Moving from S to NE Stopping On main carriageway

Casualty Reference: 1 Age: 29 Female Driver/rider Severity: Slight Injured by vehicle: 1

Vehicle Reference 2 Car Moving from S to NE Going ahead but held up On main carriageway

Saturday 09/04/2016 Time 1804 Slight at A34 NBOUND APPROX 40M SW OF RBT J/W M40 AT J9 WENDLEBURY

E: 455174 N: 219123 Junction Detail: Not within 20m of j Control:

Raining without high winds Road surface Wet/Damp Daylight

Vehicle Reference 1 Car Moving from S to NE Stopping On main carriageway

Vehicle Reference 2 Car Moving from S to NE Going ahead but held up On main carriageway

Casualty Reference: 1 Age: 35 Female Driver/rider Severity: Slight Injured by vehicle: 2

Monday 16/05/2016 Time 0452 Serious at A41 RBT AT J/W B4030 VENDEE DRIVE CHESTERTON

E: 457220 N: 221170 Junction Detail: Roundabout Control: Give way or controlled

Fine without high winds Road surface Dry Darkness: street lighting unknown

Vehicle Reference 1 Van or Goods 3.5 to Moving from S to NE Going ahead other On main carriageway

Casualty Reference: 1 Age: 46 Female Driver/rider Severity: Serious Injured by vehicle: 1

Accidents between dates 01/01/2011 and 31/08/2016 (68) months

Selection: Notes:

Selected using Manual Selection

Monday 30/05/2016 Time 1022 Slight at A34 NBOUND AT MP 98/2 APPROX 90M SW OF J/W M40 WENDLEBURY

E: 455140 N: 219085 Junction Detail: Not within 20m of j Control:

Fine without high winds

Road surface

Dry

Daylight

Vehicle Reference 1 Car Moving from S to NE Stopping On main carriageway

Casualty Reference: 1 Age: 50 Male Driver/rider Severity: Slight Injured by vehicle: 1

Vehicle Reference 2 Car Moving from S to NE Stopping On main carriageway

Vehicle Reference 3 Car Moving from S to NE Going ahead but held up On main carriageway

Vehicle Reference 4 Car Moving from S to NE Going ahead but held up On main carriageway

Monday 30/05/2016 Time 1630 Slight at A34 WENDLEBURY INTERCHANGE RBT BY J/W M40 SBOUND ENTRY SLIP / A41 WENDLEBURY

E: 455326 N: 219302 Junction Detail: Roundabout Control: Automatic traffic sign

Fine without high winds

Road surface

Wet/Damp

Daylight

Vehicle Reference 1 Car Moving from S to SE Going ahead right bend On main carriageway

Vehicle Reference 2 Motorcycle over 500 Moving from S to NE Going ahead other On main carriageway

Casualty Reference: 1 Age: 49 Male Driver/rider Severity: Slight Injured by vehicle: 2

Accidents between dates 01/01/2011 and 31/08/2016 (68) months

Selection: Notes:

Selected using Manual Selection

Monday 30/05/2016 Time 1340 Serious at A34 NBOUND AT MP 98/2 APPROX 100M SW OF J/W M40 WENDLEBURY

E: 455124 N: 219069 Junction Detail: Not within 20m of j Control:

Fine without high winds Road surface Dry Daylight

Vehicle Reference 1 Motorcycle over 500 Moving from S to NE Going ahead other On main carriageway

Casualty Reference: 1 Age: 50 Male Driver/rider Severity: Serious Injured by vehicle: 1

Vehicle Reference 2 Car Moving from S to NE Stopping On main carriageway

Tuesday 31/05/2016 Time 1345 Slight at M40 NBOUND ENTRY SLIP RD AT BEND APPROX 75M N OF EXIT FROM A34 / M40 WENDLEBURY INTERCHANGE RBT WENDLEBURY

E: 455187 N: 219313 Junction Detail: Not within 20m of j Control:

Raining without high winds Road surface Wet/Damp Daylight

Vehicle Reference 1 Goods 7.5 tonnes mg Moving from S to N Changing lane to left On main carriageway

Vehicle Reference 2 Car Moving from S to N Going ahead left bend On main carriageway

Casualty Reference: 1 Age: 5 Female Passenger Severity: Slight Injured by vehicle: 2

Casualty Reference: 2 Age: 33 Female Passenger Severity: Slight Injured by vehicle: 2

Casualty Reference: 3 Age: 33 Male Driver/rider Severity: Slight Injured by vehicle: 2

Accidents between dates 01/01/2011 and 31/08/2016 (68) months

Selection: Notes:

Selected using Manual Selection

Tuesday 14/06/2016 Time 1446 Slight at A34 WENDLEBURY INTERCHANGE RBT AT J/W M40 SBOUND ENTRY SLIP RD WENDELBURY

E: 455378 N: 219224 Junction Detail: Roundabout Control: Automatic traffic sign

Fine without high winds Road surface Dry Daylight

Vehicle Reference 1 Car Moving from NE to S Changing lane to left On main carriageway

Vehicle Reference 2 Car Moving from NE to S Going ahead other On main carriageway

Casualty Reference: 1 Age: 49 Male Driver/rider Severity: Slight Injured by vehicle: 2

Casualty Reference: 2 Age: 76 Female Passenger Severity: Slight Injured by vehicle: 2

Sunday 19/06/2016 Time 1259 Slight at A34 WENDLEBURY INTERCHANGE RBT AT J/W M40 SBOUND ENTRY SLIP RD WENDELBURY

E: 455366 N: 219194 Junction Detail: Roundabout Control: Give way or controlled

Fine without high winds Road surface Dry Daylight

Vehicle Reference 1 Goods 7.5 tonnes mg Moving from NE to S Going ahead other On main carriageway

Casualty Reference: 1 Age: 55 Male Driver/rider Severity: Slight Injured by vehicle: 1

Vehicle Reference 2 Car Moving from NE to S Turning left On main carriageway

Accidents between dates 01/01/2011 and 31/08/2016 (68) months

Selection: Notes:

Selected using Manual Selection

Thursday 30/06/2016 Time 2237 Slight at M40 SOUTHBOUND OFF-SLIP RD J/W A34 WESTON ON THE GREEN

E: 455166 N: 219597 Junction Detail: Slip Road Control: Give way or controlled
Fine without high winds Road surface Dry Darkness: street lights present and lit
Vehicle Reference 1 Car Moving from N to S Changing lane to right On main carriageway
Casualty Reference: 1 Age: 74 Male Driver/rider Severity: Slight Injured by vehicle: 1

Sunday 17/07/2016 Time 1915 Slight at A41 RBT AT J/W VENDEE DRIVE CHESTERTON

E: 457208 N: 221170 Junction Detail: Roundabout Control: Give way or controlled
Fine without high winds Road surface Dry Daylight
Vehicle Reference 1 Car Moving from SE to W Turning left On main carriageway
Casualty Reference: 1 Age: 25 Male Driver/rider Severity: Slight Injured by vehicle: 1

Wednesday 27/07/2016 Time 0422 Fatal at M40 SOUTHBOUND AT MP97/7 AT EXIT SLIP ROAD TO A34 WENDLEBURY INTERCHANGE WESTON
ON THE GREEN

E: 455183 N: 219540 Junction Detail: Slip Road Control: Give way or controlled
Raining without high winds Road surface Wet/Damp Darkness: no street lighting
Vehicle Reference 1 Goods 7.5 tonnes mg Moving from N to S Going ahead other On main carriageway
Casualty Reference: 1 Age: 37 Male Pedestrian Severity: Slight Injured by vehicle: 1
Casualty Reference: 2 Age: 27 Male Pedestrian Severity: Fatal Injured by vehicle: 1
Casualty Reference: 3 Age: 37 Male Pedestrian Severity: Serious Injured by vehicle: 1

Accidents between dates **01/01/2011 and 31/08/2016** (68) months

Selection: **Notes:**

Selected using Manual Selection

Accidents involving:

	Fatal	Serious	Slight	Total
Motor vehicles only (excluding 2-wheels)	1	11	108	120
2-wheeled motor vehicles	0	4	11	15
Pedal cycles	0	1	2	3
Horses & other	0	0	0	0
Total	1	16	121	138

Casualties:

	Fatal	Serious	Slight	Total
Vehicle driver	0	6	112	118
Passenger	0	6	49	55
Motorcycle rider	0	4	11	15
Cyclist	0	1	2	3
Pedestrian	1	3	3	7
Other	0	0	0	0
Total	1	20	177	198

Number of casualties meeting the criteria: **198**